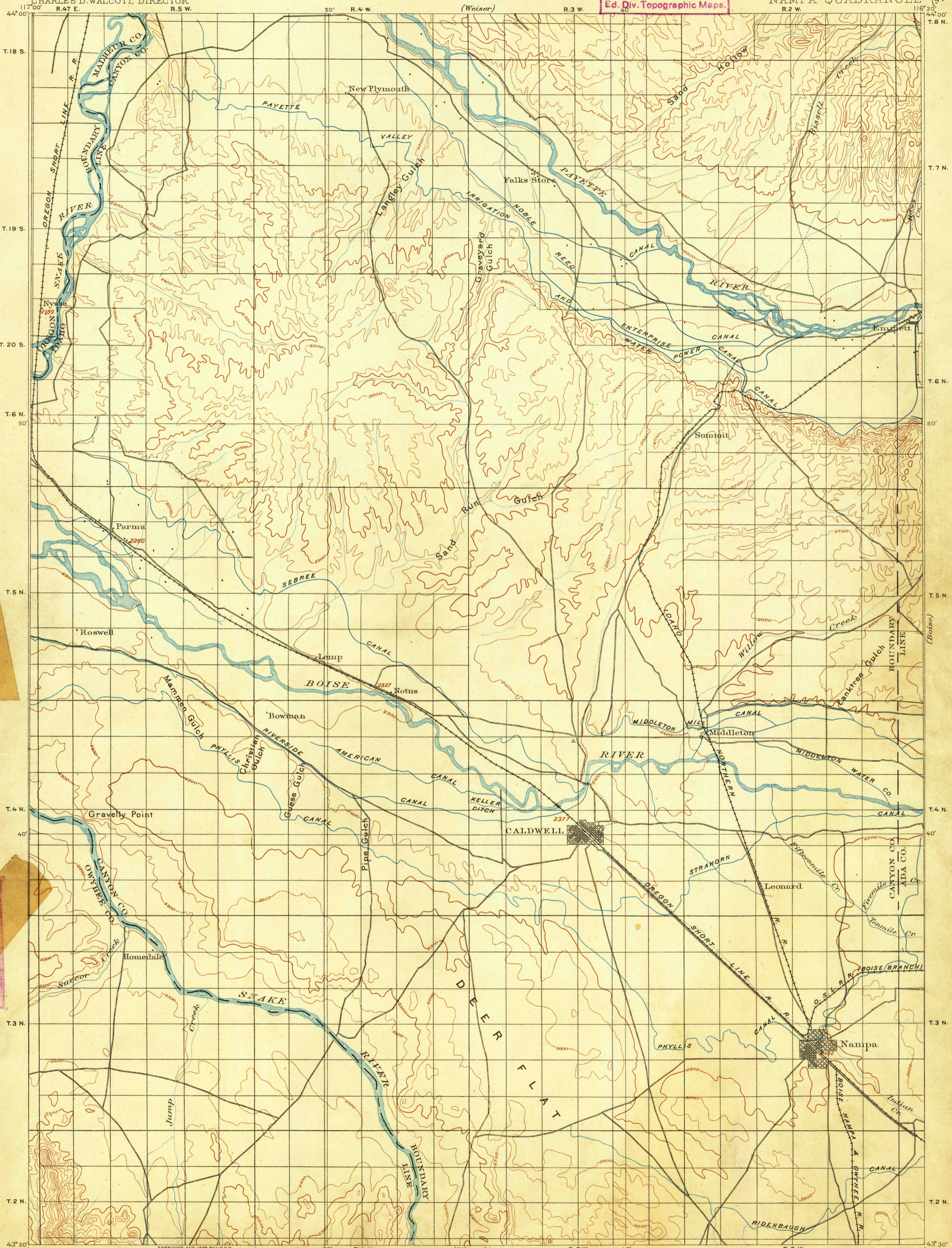


U. S. G. S.
FILE COPY
Ed. Div. Topographic Maps.

IDAHO-OREGON
NAMPA QUADRANGLE



TOPOGRAPHY

U.S. GEOLOGICAL SURVEY
CHARLES D. WALCOTT, DIRECTOR



ENGRAVED AUG. 1898 BY U.S.G.S.

A.H. Thompson, Geographer
W.T. Griswold, Topographer in charge.
Triangulation by W.T. Griswold.
Topography by E.T. Perkins Jr. and W.P. Trowbridge.
Surveyed in 1891.



Contour interval 100 feet.
Datum is mean sea level.

USGS
Historical File
Topographic Division

Edition of Oct. 1898 reprinted July 1905

AUG. 22-1905-2104.

Nampa, Idaho

NOTE: Geologic Echo No. 103, price 25 cents, treats of the geology and of the gold, coal, iron, and building stone resources of this area. Adjoining folios—Boise and Silver City—are also available at same price.