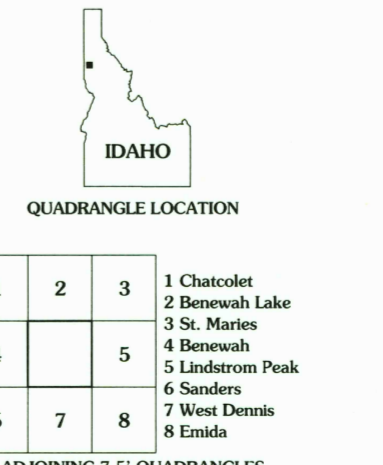
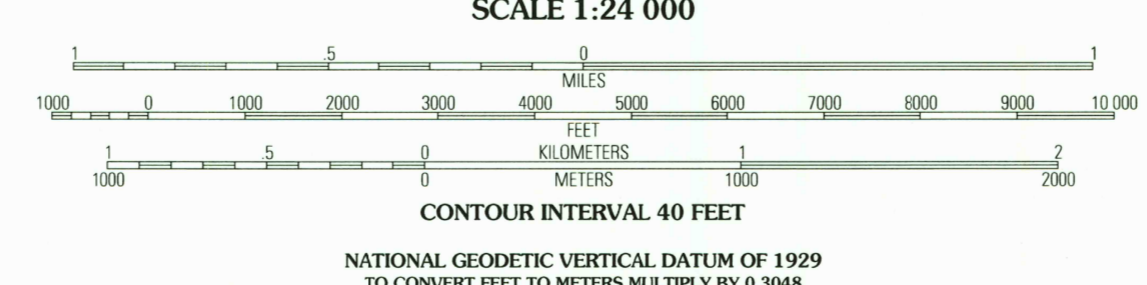



USGS AND HISTORICAL  
MAP ARCHIVES  
OCT 31 1997  
REC'D FILE COPY

Produced by the U.S. Geological Survey  
Revised by the U.S. Forest Service  
Areas outside the National Forest System lands may not have been revised  
Control by USGS and NOS/NOAA  
Compiled from aerial photographs taken 1980. Revised from aerial photographs taken 1990. Partial field check by U.S. Forest Service 1994  
North American Datum of 1927 (NAD 27). Projection and 10 000-foot ticks: Idaho coordinate system, west zone (Lambert conformal conic)  
Blue 1000-meter Universal Transverse Mercator ticks, zone 11  
North American Datum of 1983 (NAD 83) is shown by dashed corner ticks  
The values of the shift between NAD 27 and NAD 83 for 7.5-minute intersections are obtainable from National Geodetic Survey NADCON software  
Non-National Forest System lands within the National Forest  
Indications may exist in other National or State reservations  
This map is not a legal land title or ownership document. Public lands are subject to change and leasing, and may have access restrictions; check with local offices. Obtain permission before entering private lands



**HIGHWAYS AND ROADS**

Interstate	(Red shield with white border)	Primary highway	(Red line)
U. S.	(Red shield with white border)	Secondary highway	(Red dashed line)
State	(Red shield with white border)	Light-duty road	(Red dashed line with center dots)
County	(Red shield with white border)	Paved	(Black line)
National Forest, suitable for passenger cars	(Red shield with white border)	Gravel	(Black dashed line)
National Forest, suitable for high clearance vehicles	(Red shield with white border)	Dirt	(Black dashed line with center dots)
National Forest Trail	(Red shield with white border)	Composition unspecified	(Black dashed line with center dots)
		Unimproved; 4 wheel drive	(Black dashed line with center dots)
		Trail	(Black dashed line with center dots)
		Gate	(Black dashed line with center dots)

THIS MAP COMPLIES WITH NATIONAL MAP ACCURACY STANDARDS  
FOR SALE BY U.S. GEOLOGICAL SURVEY  
DENVER, COLORADO 80225  
A FOLDER DESCRIBING TOPOGRAPHIC MAPS AND SYMBOLS IS AVAILABLE ON REQUEST

ADJOINING 7.5 QUADRANGLES

1	2	3
4	5	6
7	8	

ALDER CREEK FLATS, ID  
47116-B6-TF-024  
1994  
DMA 2678 II NW - SERIES V893

ISBN 0-607-88482-7  
9 780607 884827