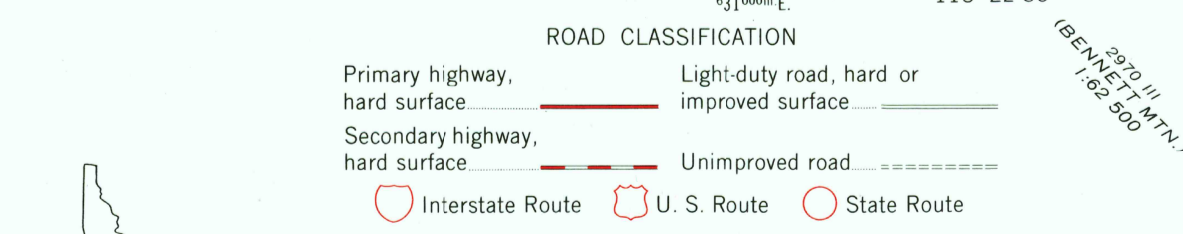
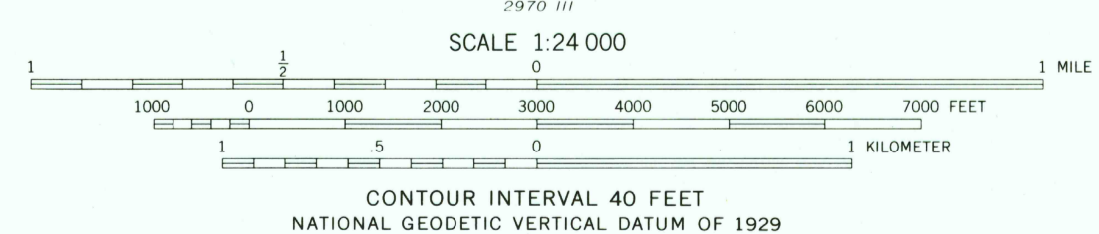
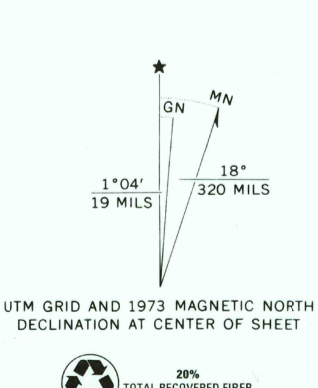


Mapped, edited, and published by the Geological Survey Control by USGS and NOS/NOAA

Topography by photogrammetric methods from aerial photographs taken 1972. Field checked 1973 Underwater contours U. S. Bureau of Reclamation Projection and 10,000-foot grid ticks: Idaho coordinate system, west zone (transverse Mercator) 1000-meter Universal Transverse Mercator grid ticks, zone 11, shown in blue. 1927 North American datum Fine red dashed lines indicate selected fence lines Areas covered by dashed light-blue pattern are subject to controlled inundation



ANDERSON RANCH DAM, IDAHO N4315-W11522.5/7.5

1973

AMS 2970 IV SW—SERIES V893

THIS MAP COMPLIES WITH NATIONAL MAP ACCURACY STANDARDS FOR SALE BY U.S. GEOLOGICAL SURVEY, P.O. BOX 25286, DENVER, COLORADO 80225 A FOLDER DESCRIBING TOPOGRAPHIC MAPS AND SYMBOLS IS AVAILABLE ON REQUEST

RECEIVED JUN 3 0 1999

USGS NMD HISTORICAL MAP ARCHIVES

