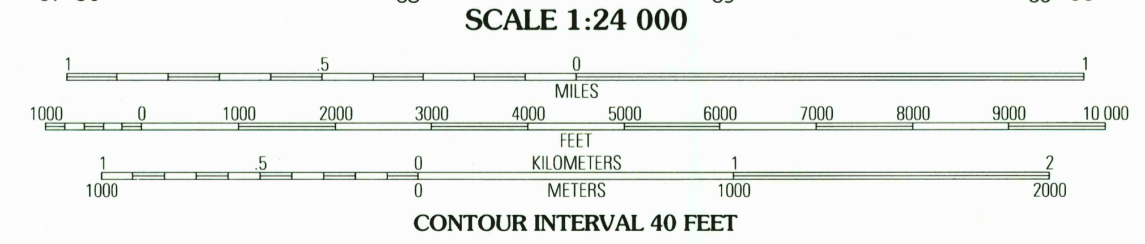
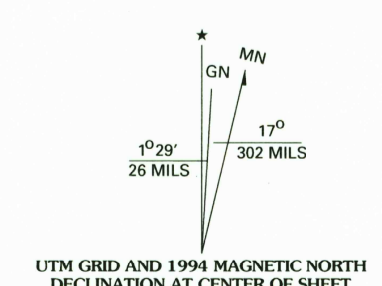



Produced by the U.S. Geological Survey  
Revised by the U.S. Forest Service  
Areas outside the National Forest System lands may not have been revised  
Control by USGS and NOS/NOAA  
Compiled from aerial photographs taken 1965. Revised from aerial photographs taken 1990. Partial field check by U.S. Forest Service 1994  
North American Datum of 1927 (NAD 27). Projection and 10 000-foot ticks: Idaho coordinate system, west zone (Lambert conformal conic)  
Blue 1000-meter Universal Transverse Mercator ticks, zone 11  
North American Datum of 1983 (NAD 83) is shown by dashed corner ticks  
The values of the shift between NAD 27 and NAD 83 for 7.5-minute intersections are obtainable from National Geodetic Survey NADCON software  
Non-National Forest System lands within the National Forest  
Inholdings may exist in other National or State reservations  
This map is not a legal land line or ownership document. Public lands are subject to change and leasing, and may have access restrictions; check with local offices. Obtain permission before entering private lands  
Unsurveyed land net is not official



NATIONAL GEODETIC VERTICAL DATUM OF 1929  
TO CONVERT FEET TO METERS MULTIPLY BY 0.3048

THIS MAP COMPLIES WITH NATIONAL MAP ACCURACY STANDARDS  
FOR SALE BY U.S. GEOLOGICAL SURVEY  
DENVER, COLORADO 80225  
A FOLDER DESCRIBING TOPOGRAPHIC MAPS AND SYMBOLS IS AVAILABLE ON REQUEST



QUADRANGLE LOCATION

1	2	3
4	5	6
7	8	

ADJOINING 7.5' QUADRANGLES

HIGHWAYS AND ROADS

Interstate	(Red shield with number)	Primary highway	(Red line)
U. S.	(Red shield with number)	Secondary highway	(Red dashed line)
State	(Red shield with number)	Light-duty road	(Red dashed line with dots)
County	(Red shield with number)	Paved	(Black line)
National Forest, suitable for passenger cars	(Red shield with number)	Gravel	(Black dashed line)
National Forest, suitable for high clearance vehicles	(Red shield with number)	Dirt	(Black dashed line with dots)
National Forest Trail	(Red shield with number)	Composition unspecified	(Black dashed line with dots)
		Unimproved; 4 wheel drive	(Black dashed line with dots)
		Trail	(Black dashed line with dots)
		Gate	(Black dashed line with dots)

BEAR MOUNTAIN, ID  
46114-D8-TF-024  
1994  
DMA 3076 IV NW - SERIES V893