
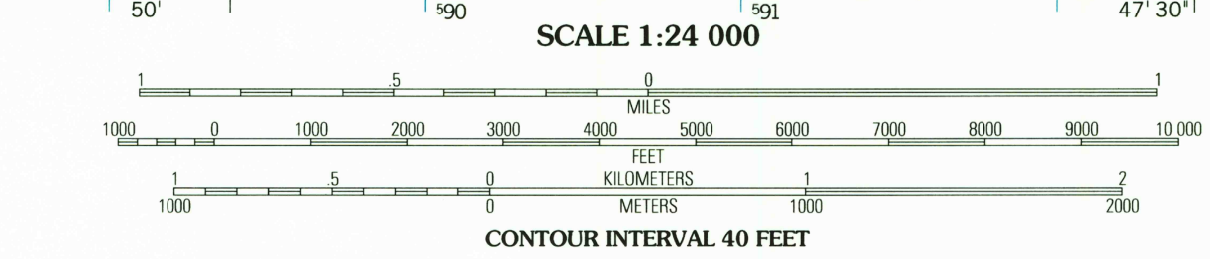
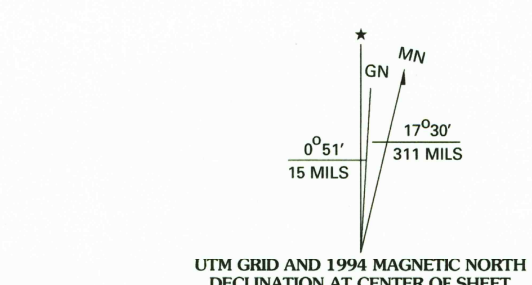


Produced by the U.S. Geological Survey
Revised by the U.S. Forest Service
Areas outside the National Forest System lands may not have been revised
Control by USGS and NOS/NOAA
Compiled from aerial photographs taken 1974. Revised from aerial photographs taken 1990. Partial field check by U.S. Forest Service 1994
North American Datum of 1927 (NAD 27). Projection and 10 000-foot ticks: Idaho coordinate system, west zone (Lambert conformal conic)
Blue 1000-meter Universal Transverse Mercator ticks, zone 11
North American Datum of 1983 (NAD 83) is shown by dashed corner ticks
The values of the shift between NAD 27 and NAD 83 for 7.5-minute intersections are obtainable from National Geodetic Survey NADCON software
Non-National Forest System lands within the National Forest
Holdings may exist in other National or State reservations
This map is not a legal land line or ownership document. Public lands are subject to change and leasing, and may have access restrictions; check with local offices. Obtain permission before entering private lands



HIGHWAYS AND ROADS

Interstate	5	Primary highway	Red line
U. S.	201	Secondary highway	Red dashed line
State	16	Light-duty road	Black dashed line
County	18	Paved	Black solid line
National Forest, suitable for passenger cars	105	Gravel	Black dashed line with dots
National Forest, suitable for high clearance vehicles	105	Dirt	Black dashed line with triangles
National Forest Trail	384	Composition unspecified	Black dashed line with squares
		Unimproved; 4 wheel drive	Black dashed line with circles
		Trail	Black dashed line with diamonds
		Gate	Black dashed line with crosses

THIS MAP COMPLIES WITH NATIONAL MAP ACCURACY STANDARDS
FOR SALE BY U.S. GEOLOGICAL SURVEY
DENVER, COLORADO 80225
A FOLDER DESCRIBING TOPOGRAPHIC MAPS AND SYMBOLS IS AVAILABLE ON REQUEST

BERTHA HILL, ID
46115-G7-TF-024
1994
DMA 2877 IV SE - SERIES V893

