


U.S. GEOLOGICAL SURVEY LIBRARY JAN 15 2008 RESTON, VA

USGS Library Reston, VA. Topo Archive



Produced by the United States Geological Survey 1973 Revision by USDA Forest Service 2004 Topography compiled 1965. Planimetry derived from imagery taken 1998 and other sources. Public Land Survey System and survey control current as of 2006. Boundaries current as of 2006.

North American Datum of 1983 (NAD 83). Projection and 1 000-meter grid: Universal Transverse Mercator, zone 11. The values of the shift between NAD 83 and NAD 27 for 7.5-minute intersections are obtainable from National Geodetic Survey NADCON software.

Non-National Forest System lands within the National Forest inholdings may exist in other National or State reservations. This map is not a legal document. Public lands are subject to change and leasing, and may have access restrictions; check with appropriate offices. Obtain permission before entering private lands.

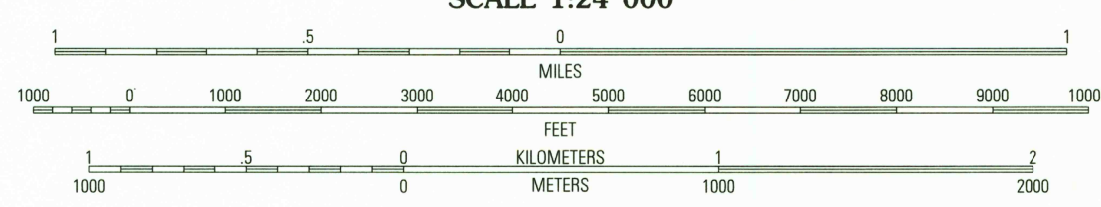
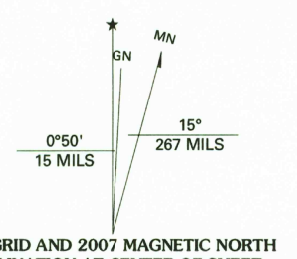


Table with 2 columns: Road Type and Symbol. Includes Interstate, U.S., State, County, National Forest, and National Forest Trail symbols.

Table with 3 columns: Peak Number, Peak Name, and Elevation. Lists peaks like Fisum Summit, Fisum Peak, and Tanager Mountain.

THIS MAP COMPLIES WITH NATIONAL MAP ACCURACY STANDARDS FOR SALE BY U.S. GEOLOGICAL SURVEY, P.O. BOX 25286, DENVER, COLORADO 80225 A FOLDER DESCRIBING TOPOGRAPHIC MAPS AND SYMBOLS IS AVAILABLE ON REQUEST

BLACKMARE, ID 2004 44115-G7-TF-024 NGA 2873 IV SE-SERIES V893