
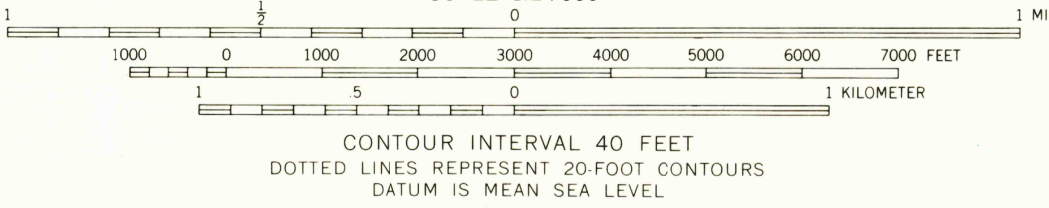
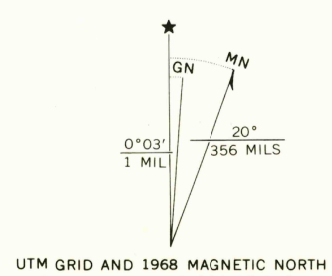


UNITED STATES
DEPARTMENT OF THE INTERIOR
GEOLOGICAL SURVEY

CAPTAIN JOHN RAPIDS QUADRANGLE
IDAHO-WASHINGTON
7.5 MINUTE SERIES (TOPOGRAPHIC)



Mapped, edited, and published by the Geological Survey
Control by USGS and USC&GS
Topography by photogrammetric methods from aerial
photographs taken 1966. Field checked 1968
Polyconic projection. 1927 North American datum
10,000-foot grids based on Idaho coordinate system,
west zone, and Washington coordinate system, south zone
1000-meter Universal Transverse Mercator grid ticks,
zone 11, shown in blue
Fine red dashed lines indicate selected fence lines
Certain land lines are omitted because of insufficient data



CAPTAIN JOHN RAPIDS, IDAHO-WASH.
N4607.5-W11652.5/7.5

1968
AMS 2676 III NW-SERIES V893

U.S.G.S.
FILE COPY
TOPOGRAPHIC DIVISION

3070
MAY 21 1971