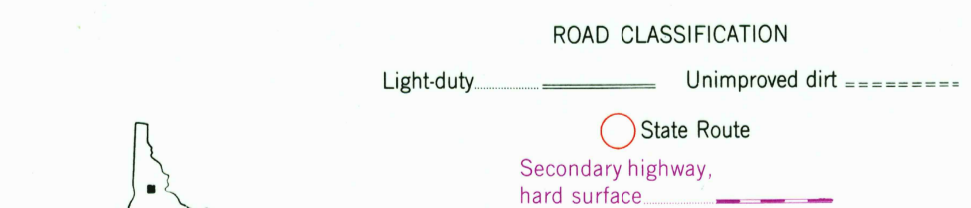
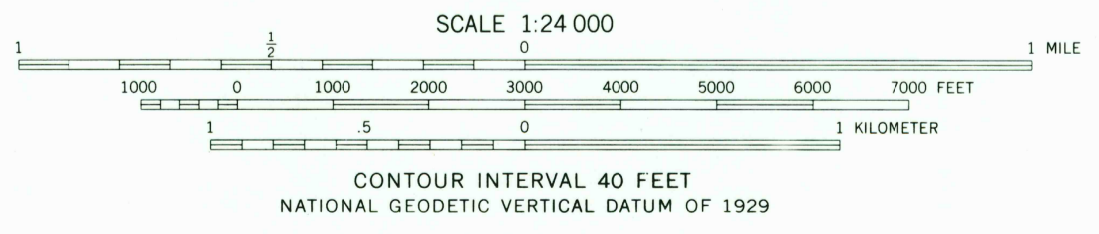
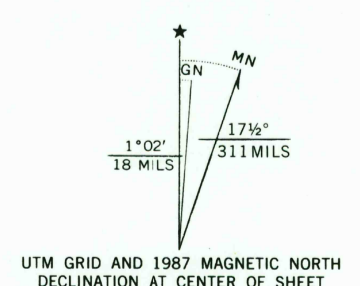




Mapped by the U.S. Forest Service  
Edited and published by the Geological Survey  
Control by USGS, NOS/NOAA, and U. S. Forest Service  
Topography by photogrammetric methods from aerial photographs taken 1958. Field checked by USGS 1962  
Polyconic projection. 1927 North American Datum  
10,000-foot grid based on Idaho coordinate system, west zone  
1000-meter Universal Transverse Mercator grid ticks, zone 11, shown in blue  
To place on the predicted North American Datum 1983  
move the projection lines 15 meters north and  
75 meters east as shown by dashed corner ticks  
Where omitted, land lines have not been established  
There may be private inholdings within the boundaries of  
the National or State reservations shown on this map



Revisions shown in purple compiled by the  
Geological Survey from aerial photographs taken  
1984 and other source data. Partial field  
check by U. S. Forest Service. Map edited 1987

CENTER STAR MTN., IDAHO  
45115-G5-TF-024  
1962  
PHOTOREVISED 1987  
DMA 2875 1 SE—SERIES V893

USGS NMD HISTORICAL MAP  
SEP 18 1987  
REC'D FILE COPY