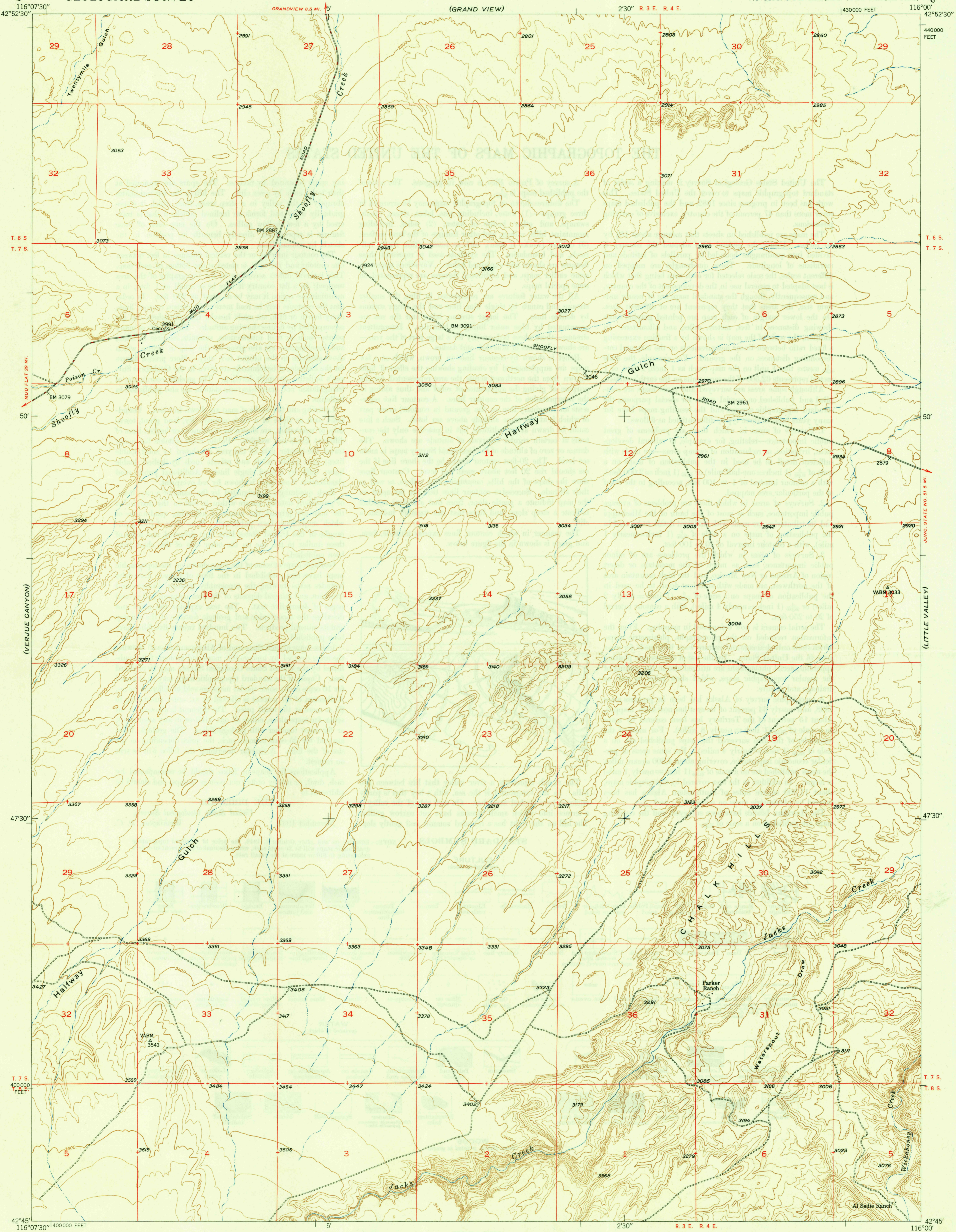


UNITED STATES
DEPARTMENT OF THE INTERIOR
GEOLOGICAL SURVEY

CHALK HILLS QUADRANGLE
IDAHO—OWYHEE CO.
7.5 MINUTE SERIES (TOPOGRAPHIC)




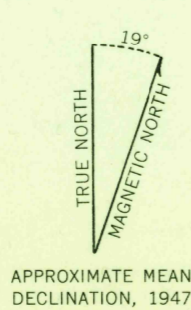
U. S. G. S.
FILE COPY
Inspection and Printing

U. S. G. S.
FILE COPY
Inspection and Printing

Mapped, edited, and published by the Geological Survey
Control by USGS

Culture and drainage in part compiled from
aerial photographs taken 1946
Topography by plane-table methods, 1947

Polyconic projection, 1927 North American datum
10000 foot grid based on Idaho coordinate system,
west zone



CONTOUR INTERVAL 25 FEET
DATUM IS MEAN SEA LEVEL

THIS MAP COMPLIES WITH NATIONAL MAP ACCURACY STANDARDS

FOR SALE BY U. S. GEOLOGICAL SURVEY, WASHINGTON 25, D. C.

ROAD CLASSIFICATION
 HARD-SURFACE ALL WEATHER ROADS DRY WEATHER ROADS
 Heavy-duty... **LANE LANE** Improved dirt...
 Medium-duty... **LANE LANE** Unimproved dirt...
 Loose-surface, graded, or narrow hard-surface...
 U. S. Route State Route

USGS
Historical File
Topographic Division

U. S. G. S.
FILE COPY
Inspection and Printing

CHALK HILLS, IDAHO
N4245-W11600/7.5
PRINTED 1948

NOV 22 1948

2155