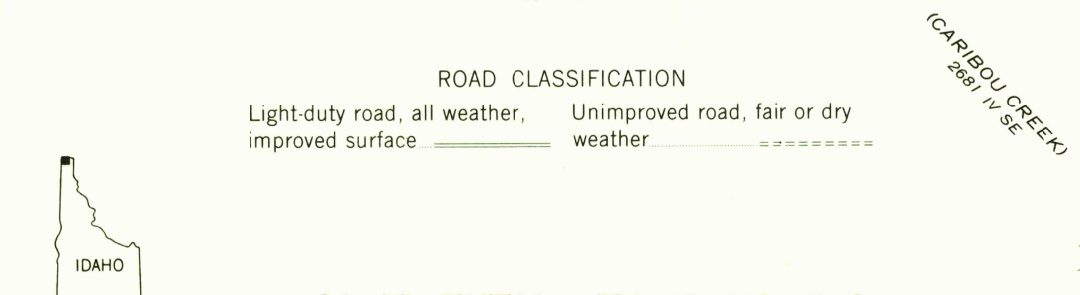
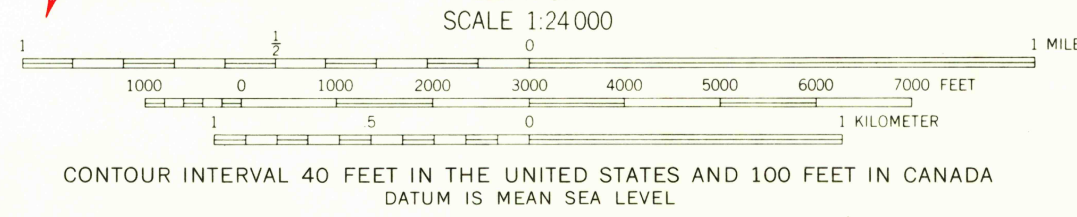
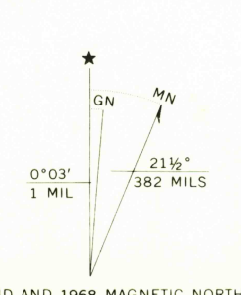




HELMER MTN. 2617 SE

Maped, edited, and published by the Geological Survey
Control by USGS, USC&GS,
and International Boundary Commission
Topography by photogrammetric methods from aerial
photographs taken 1966-67. Field checked 1968
Canadian portion copied from Creston quadrangle
(1:50,000) 1959, Surveys and Mapping Branch,
Department of Mines and Technical Surveys
Polyconic projection. 1927 North American datum
10,000-foot grid based on Idaho coordinate system,
west zone
1000-meter Universal Transverse Mercator grid ticks,
zone 11, shown in blue
Where omitted, land lines have not been established



FOR SALE BY U.S. GEOLOGICAL SURVEY, DENVER, COLORADO 80225, OR WASHINGTON, D. C. 20242
A FOLDER DESCRIBING TOPOGRAPHIC MAPS AND SYMBOLS IS AVAILABLE ON REQUEST

2635
OCT 1 1971
USGS
HISTORICAL FILE
TOPOGRAPHIC DIVISION