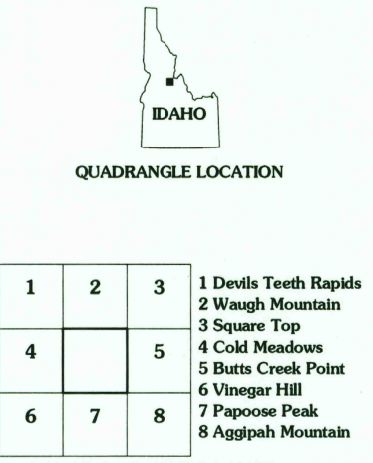
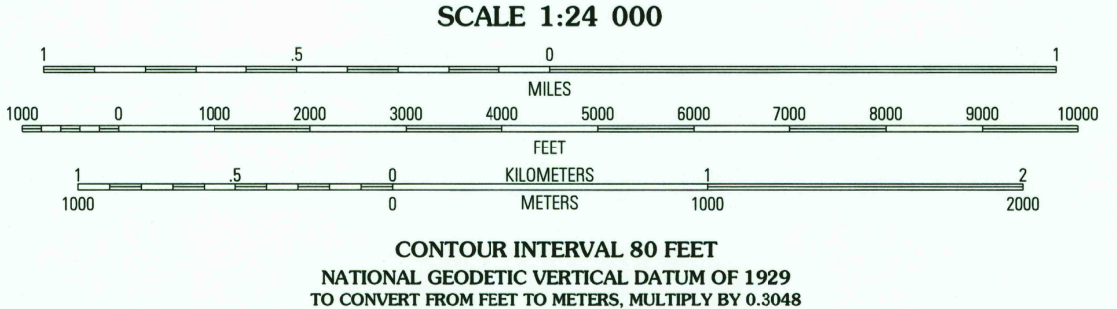
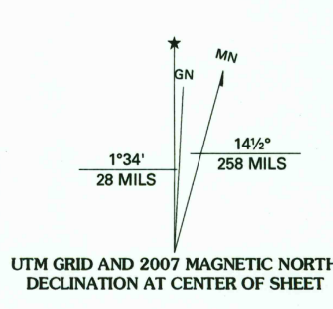


Produced by the United States Geological Survey 1977
Revision by USDA Forest Service 2004
Topography compiled 1972. Planimetry derived from imagery taken 1998 and other sources. Public Land Survey System and survey control current as of 2006. Boundaries current as of 2006.
North American Datum of 1983 (NAD 83). Projection and 1 000-meter grid: Universal Transverse Mercator, zone 11
10 000-foot ticks: Idaho Coordinate System (west zone)
North American Datum of 1927 (NAD 27) is shown by dashed corner ticks
The values of the shift between NAD 83 and NAD 27 for 7.5-minute intersections are obtainable from National Geodetic Survey NADCON software
Non-National Forest System lands within the National Forest
Inholdings may exist in other National or State reservations
This map is not a legal document. Public lands are subject to change and leasing, and may have access restrictions; check with appropriate offices
Obtain permission before entering private lands
Protracted Blocks (PB) are unsurveyed land of uncertain acreage



Interstate.....	5
U.S.	101
State.....	78
County.....	8
National Forest, suitable for passenger cars.....	105
National Forest, suitable for high clearance vehicles.....	105
National Forest Trail.....	384

Primary highway.....	
Secondary highway.....	
Light-duty road.....	
Composition: Unspecified.....	
Paved.....	
Gravel.....	
Dirt.....	
Unimproved; 4 wheel drive.....	
Trail.....	
Gate; Barrier.....	

THIS MAP COMPLIES WITH NATIONAL MAP ACCURACY STANDARDS
FOR SALE BY U.S. GEOLOGICAL SURVEY, P.O. BOX 25286, DENVER, COLORADO 80225
A FOLDER DESCRIBING TOPOGRAPHIC MAPS AND SYMBOLS IS AVAILABLE ON REQUEST

COTTONWOOD BUTTE, ID
2004
45114-C7-TF-024
NGA 3074 IV SE-SERIES V893

U.S. GEOLOGICAL SURVEY
MAR 18 2008
RESTON, VA

ISBN 1-4113-1344-5
9 781411 313445

USGS Library
Reston, VA
Topo Archive

3 1818 00533321 4