

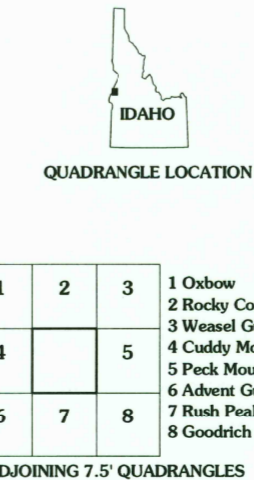
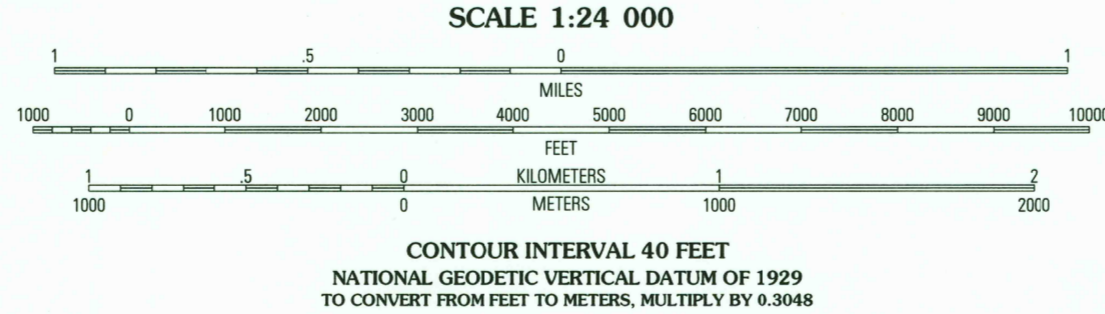
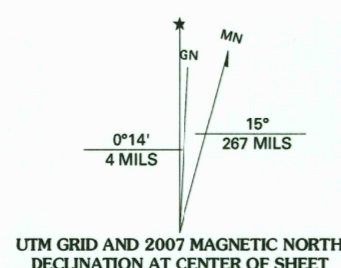
U.S. GEOLOGICAL SURVEY
LIBRARY
JAN 15 2008
RESTON, VA

USGS Library
Reston, VA.
Topo Archive

ISBN 1-411-31296-4
9 781411 312964

3 1818 0052907 1

Produced by the United States Geological Survey 1986
Revision by USDA Forest Service 2004
Topography compiled 1980. Planimetry derived from imagery taken 1998 and other sources. Public Land Survey System and survey control current as of 2006. Boundaries current as of 2006.
North American Datum of 1983 (NAD 83). Projection and 1 000-meter grid: Universal Transverse Mercator, zone 11
10 000-foot ticks Idaho Coordinate System (west zone)
North American Datum of 1927 (NAD 27) is shown by dashed corner ticks
The values of the shift between NAD 83 and NAD 27 for 7.5-minute intersections are obtainable from National Geodetic Survey NADCON software
Non-National Forest System lands within the National Forest
Inholdings may exist in other National or State reservations
This map is not a legal document. Public lands are subject to change and leasing, and may have access restrictions; check with appropriate offices
Obtain permission before entering private lands



HIGHWAYS AND ROADS

Interstate.....	Secondary highway.....	Primary highway.....
U.S.	Light-duty road.....	
State.....	Composition: Unspecified.....	
County.....	Paved.....	
National Forest, suitable for passenger cars.....	Dirt.....	
National Forest, suitable for high clearance vehicles.....	Unimproved; 4 wheel drive.....	
National Forest Trail.....	Trail.....	
	Gate; Barrier.....	

CROOKED RIVER POINT, ID 2004

44116-G6-TF-024
NGA 26731 SW-SERIES V893

THIS MAP COMPLIES WITH NATIONAL MAP ACCURACY STANDARDS
FOR SALE BY U.S. GEOLOGICAL SURVEY, P.O. BOX 25286, DENVER, COLORADO 80225
A FOLDER DESCRIBING TOPOGRAPHIC MAPS AND SYMBOLS IS AVAILABLE ON REQUEST