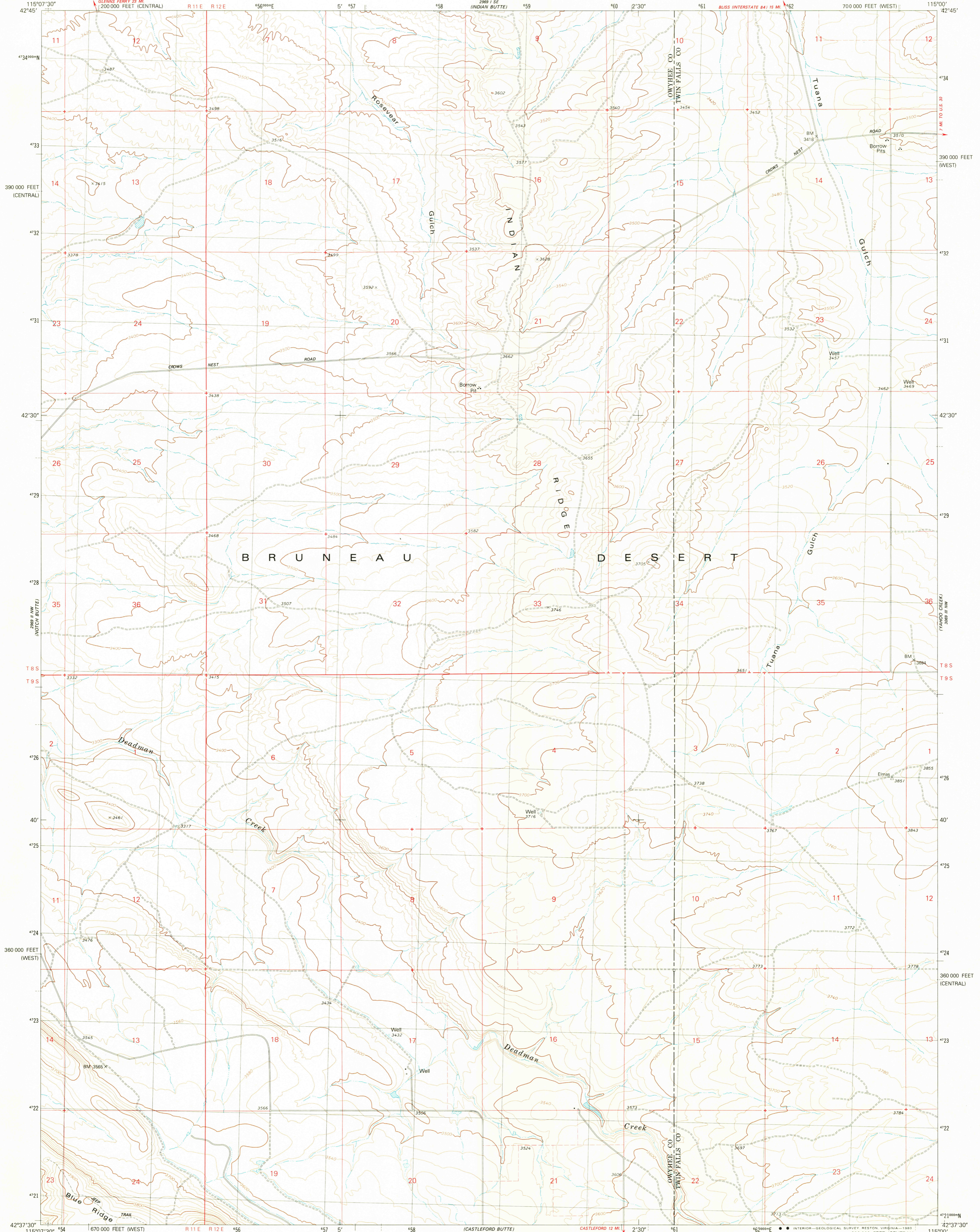

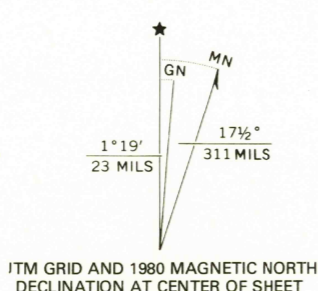


UNITED STATES
DEPARTMENT OF THE INTERIOR
GEOLOGICAL SURVEY

CROWS NEST NE QUADRANGLE
IDAHO
7.5 MINUTE SERIES (TOPOGRAPHIC)
NE/4 CROWS NEST 15' QUADRANGLE



Mapped, edited, and published by the Geological Survey
Control by USGS and NOS/NOAA
Topography by photogrammetric methods from aerial photographs taken 1974. Field checked 1975
Map edited 1980
Projection: Idaho coordinate system, west zone (transverse Mercator)
10,000-foot grid ticks based on Idaho coordinate system, west and central zones
1000-meter Universal Transverse Mercator grid, zone 11
1927 North American Datum
To place on the predicted North American Datum 1983 move the projection lines 14 meters north and 74 meters east as shown by dashed corner ticks
Fine red dashed lines indicate selected fence lines where generally visible on aerial photographs This information is unchecked



CONTOUR INTERVAL 20 FEET
SUPPLEMENTARY CONTOUR INTERVAL 10 FEET
NATIONAL GEODETIC VERTICAL DATUM OF 1929

THIS MAP COMPLIES WITH NATIONAL MAP ACCURACY STANDARDS
FOR SALE BY U. S. GEOLOGICAL SURVEY, DENVER, COLORADO 80225, OR RESTON, VIRGINIA 22092
A FOLDER DESCRIBING TOPOGRAPHIC MAPS AND SYMBOLS IS AVAILABLE ON REQUEST

ROAD CLASSIFICATION

Primary highway, hard surface	Light-duty road, hard or improved surface
Secondary highway, hard surface	Unimproved road
Interstate Route	U. S. Route
	State Route



USGS
Historical File
Topographic Division
CROWS NEST NE, IDAHO
NE/4 CROWS NEST 15' QUADRANGLE
N4237.5-W11500/7.5

OCT - 3 1980

1980
DMA 2069 II NE—SERIES V893

2250