



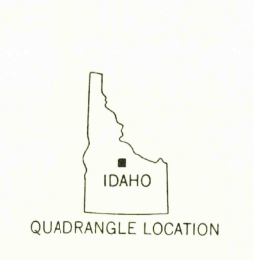
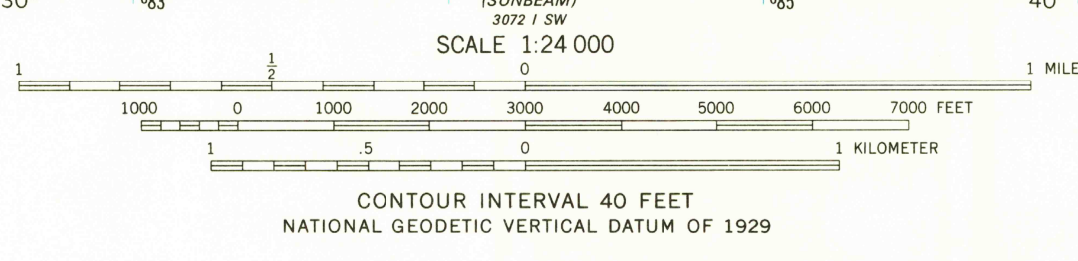
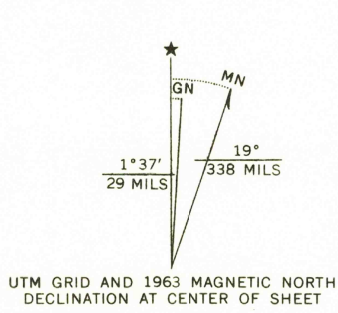
Mapped, edited, and published by the Geological Survey

Control by USGS and USC&GS

Topography by photogrammetric methods from aerial photographs taken 1957. Field checked 1963

Polyconic projection. 1927 North American datum 10,000-foot grid based on Idaho coordinate system, central zone 1000-meter Universal Transverse Mercator grid ticks, zone 11, shown in blue

Where omitted, land lines have not been established



ROAD CLASSIFICATION

Light-duty ——— Unimproved dirt - - - - -

USGS Historical File Topographic Division

CUSTER, IDAHO N4422.5-W11437.5/7.5 1963

AMS 3072 I NW-SERIES V865

MAR 19 1978

2500