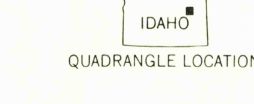

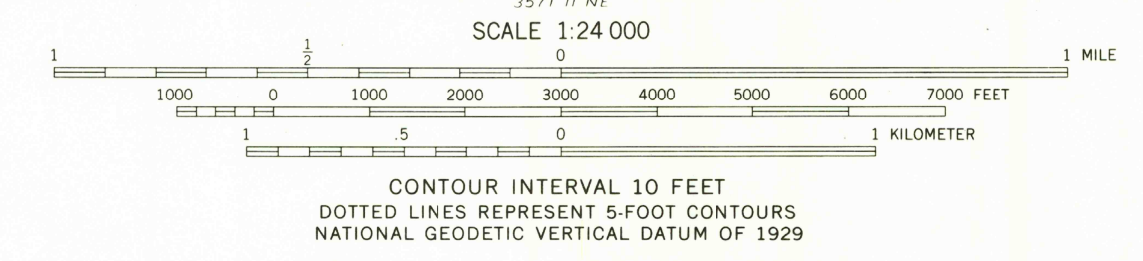
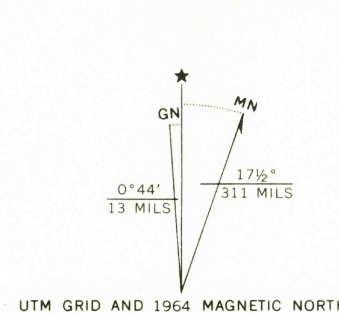




Maped, edited, and published by the Geological Survey
Control by USGS and USC&GS
Topography by photogrammetric methods from aerial photographs taken 1959 and planetable surveys 1964
Polyconic projection. 1927 North American datum
10,000-foot grid based on Idaho coordinate system, east zone
1000-meter Universal Transverse Mercator grid ticks, zone 12, shown in blue
Fine red dashed lines indicate selected fence lines
A portion of the southeast quarter of this map lies within a subsidence area
Vertical control based on latest available adjustment



USGS
Historical File
Topographic Division

DEER PARKS, IDAHO
N4345-W11200/7.5
1964

AMS 3571 | SE—SERIES V893

THIS MAP COMPLIES WITH NATIONAL MAP ACCURACY STANDARDS
FOR SALE BY U. S. GEOLOGICAL SURVEY, DENVER, COLORADO 80225, OR RESTON, VIRGINIA 22092
A FOLDER DESCRIBING TOPOGRAPHIC MAPS AND SYMBOLS IS AVAILABLE ON REQUEST

3571 1/2 W
(HAMER)

3571 1/2 W
(PAA100)

3571 1/2 W
(HAMER)

3571 1/2 W
(PAA100)

JUL 26 1978

2000