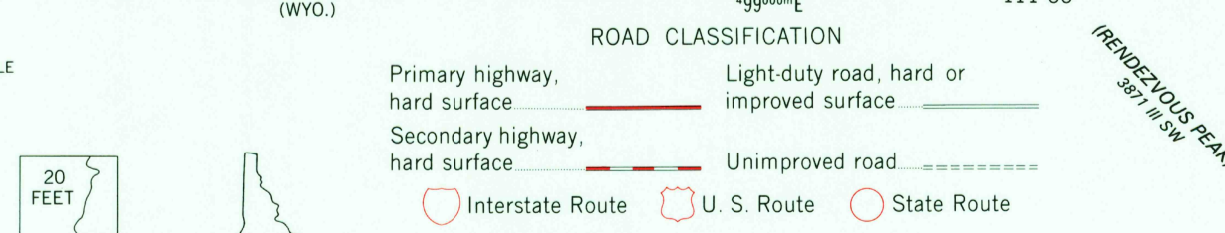
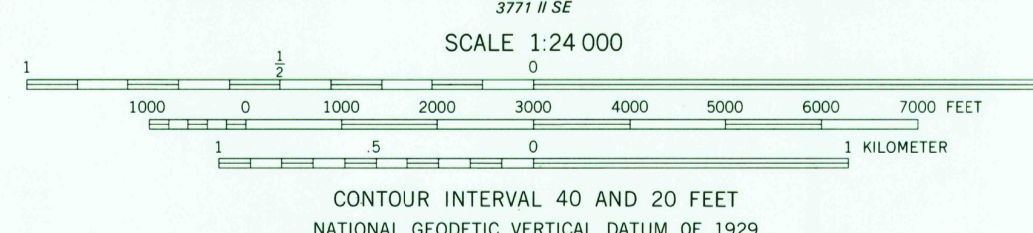
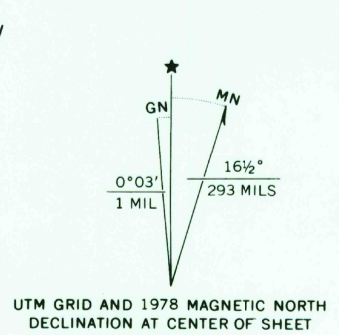


Mapped, edited, and published by the Geological Survey  
Control by USGS and NOS/NOAA  
Topography by photogrammetric methods from aerial  
photographs taken 1973. Field checked 1974. Map edited 1978  
Projection: Idaho coordinate system, east zone  
(transverse Mercator) based on Idaho coordinate system,  
10,000-foot grid ticks on aerial photographs  
east zone and Wyoming coordinate system, west zone  
1000-meter Universal Transverse Mercator grid ticks,  
zone 12, shown in blue. 1927 North American datum  
Where omitted, land lines have not been established  
Fine red dashed lines indicate selected fence and field lines  
where generally visible on aerial photographs  
This information is unchecked



THIS MAP COMPLIES WITH NATIONAL MAP ACCURACY STANDARDS  
FOR SALE BY U. S. GEOLOGICAL SURVEY, DENVER, COLORADO 80225, OR RESTON, VIRGINIA 22092  
A FOLDER DESCRIBING TOPOGRAPHIC MAPS AND SYMBOLS IS AVAILABLE ON REQUEST

USGS  
Historical File  
Topographic Division

DRIGGS, IDAHO-WYO. AUG 15 1978  
NE/4 DRIGGS 15' QUADRANGLE  
N4337.5-W11100/7.5  
1978  
AMS 3771 II NE-SERIES V893

280