


3668 II NE  
(PARIS PEAK)  
3668 II NE  
(PARIS PEAK)



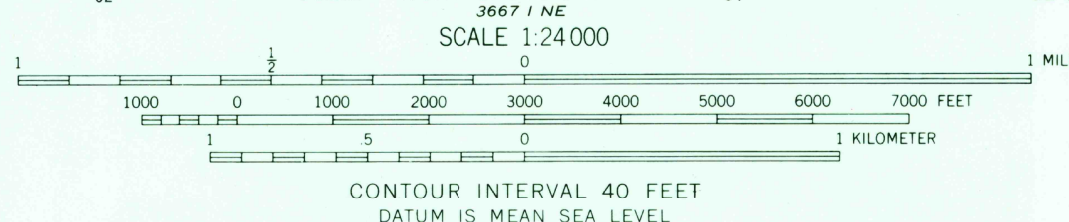
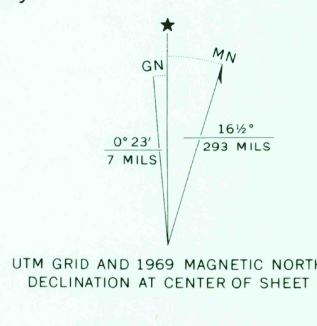
U.S. DEPARTMENT OF THE INTERIOR  
U.S. GEOLOGICAL SURVEY

EGAN BASIN QUADRANGLE  
IDAHO  
7.5 MINUTE SERIES (TOPOGRAPHIC)

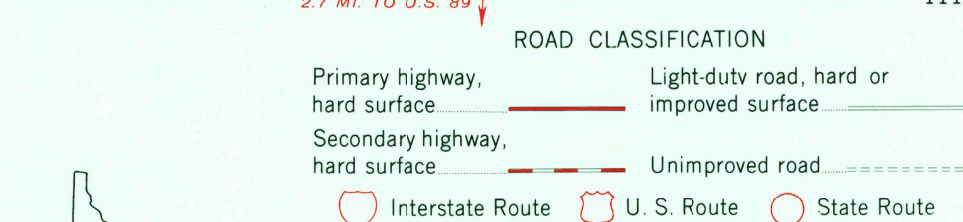
3668 II NE  
(PARIS PEAK)



Mapped, edited, and published by the Geological Survey  
Control by USGS and USC&GS  
Topography by photogrammetric methods from aerial  
photographs taken 1968. Field checked 1969  
Polyconic projection. 1927 North American datum  
10,000-foot grid based on Idaho coordinate system,  
east zone  
1000-meter Universal Transverse Mercator grid ticks,  
zone 12, shown in blue  
Fine red dashed lines indicate selected fence lines  
Where omitted, land lines have not been established



THIS MAP COMPLIES WITH NATIONAL MAP ACCURACY STANDARDS  
FOR SALE BY U.S. GEOLOGICAL SURVEY, P.O. BOX 25286, DENVER, COLORADO 80225  
A FOLDER DESCRIBING TOPOGRAPHIC MAPS AND SYMBOLS IS AVAILABLE ON REQUEST



EGAN BASIN, IDAHO  
N4200-W11130/7.5

1969

AMS 3668 II SE-SERIES E893

RECEIVED

SEP 30 2001

HISTORICAL MAP ARCHIVES

