

Mapped, edited, and published by the Geological Survey

Control by USGS and NOS/NOAA

Topography by photogrammetric methods from aerial photographs taken 1963. Field checked 1966

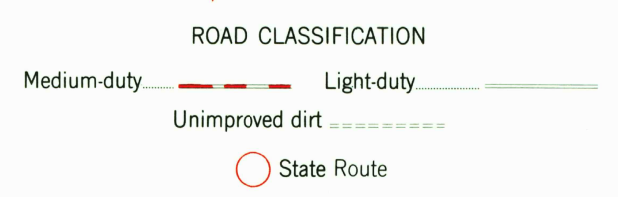
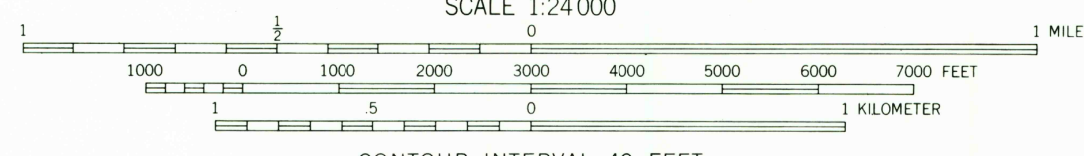
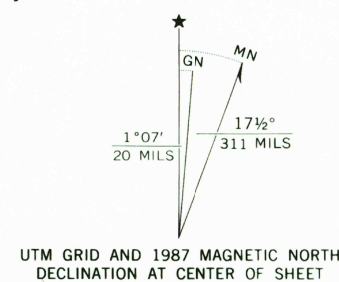
Polyconic projection. 1927 North American Datum 10,000-foot grid based on Idaho coordinate system, west zone

1000-meter Universal Transverse-Mercator grid ticks, zone 11, shown in blue

Where omitted, land lines have not been established

There may be private inholdings within the boundaries of the National or State reservations shown on this map

To place on the predicted North American Datum 1983 move the projection lines 15 meters north and 74 meters east as shown by dashed corner ticks



THIS MAP COMPLIES WITH NATIONAL MAP ACCURACY STANDARDS
FOR SALE BY U. S. GEOLOGICAL SURVEY, DENVER, COLORADO 80225, OR RESTON, VIRGINIA 22092
A FOLDER DESCRIBING TOPOGRAPHIC MAPS AND SYMBOLS IS AVAILABLE ON REQUEST

Revisions shown in purple and woodland compiled from aerial photographs taken 1984 and other source data. Partial field check by U. S. Forest Service. Map edited 1987

ELK CITY, IDAHO
45115-G4-TF-024
1966
PHOTOREVISED 1987
DMA 2975 IV SW-SERIES V893