
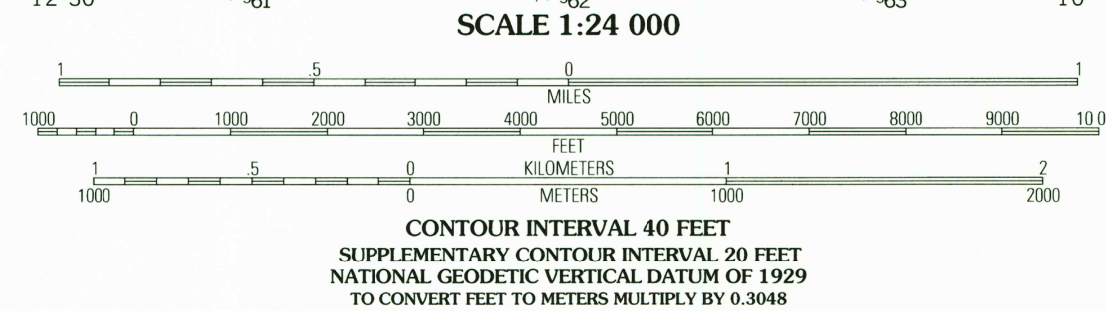
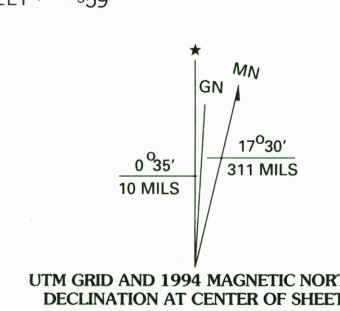


Produced by the U.S. Geological Survey
Revised by the U.S. Forest Service
Areas outside the National Forest System lands may not have been revised
Control by USGS and NOS/NOAA
Compiled from aerial photographs taken 1968. Revised from aerial
photographs taken 1990. Partial field check by U.S. Forest Service 1994
North American Datum of 1927 (NAD 27). Projection and 10 000-foot ticks:
Idaho coordinate system, west zone (Lambert conformal conic)
Blue 1000-meter Universal Transverse Mercator ticks, zone 11
North American Datum of 1983 (NAD 83) is shown by dashed corner ticks
The values of the shift between NAD 27 and NAD 83 for 7.5-minute
intersections are obtainable from National Geodetic Survey NADCON software
Non-National Forest System lands within the National Forest
Inholdings may exist in other National or State reservations
This map is not a legal land line or ownership document. Public lands are
subject to change and leasing, and may have access restrictions; check
with local offices. Obtain permission before entering private lands



HIGHWAYS AND ROADS

Interstate	5	Primary highway	Red line with white border
U. S.	10	Secondary highway	Red dashed line
State	15	Light-duty road	Red dashed line with white border
County	20	Paved	Black line with white border
National Forest, suitable for passenger cars	105	Gravel	Black dashed line
National Forest, suitable for high clearance vehicles	106	Dirt	Black dotted line
National Forest Trail	384	Composition unspecified	Black line with white border
		Unimproved; 4 wheel drive	Black dashed line with white border
		Trail	Black dotted line with white border
		Gate	Red line with white border

THIS MAP COMPLIES WITH NATIONAL MAP ACCURACY STANDARDS
FOR SALE BY U.S. GEOLOGICAL SURVEY
P.O. BOX 25286, DENVER, COLORADO 80225
A FOLDER DESCRIBING TOPOGRAPHIC MAPS AND SYMBOLS IS AVAILABLE ON REQUEST

ELK RIVER, ID
1994
DMA 2777 1 SW - SERIES V893

