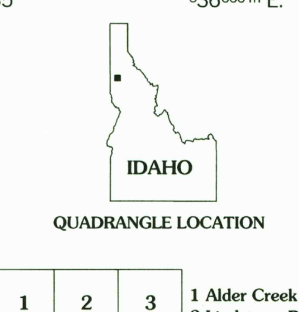
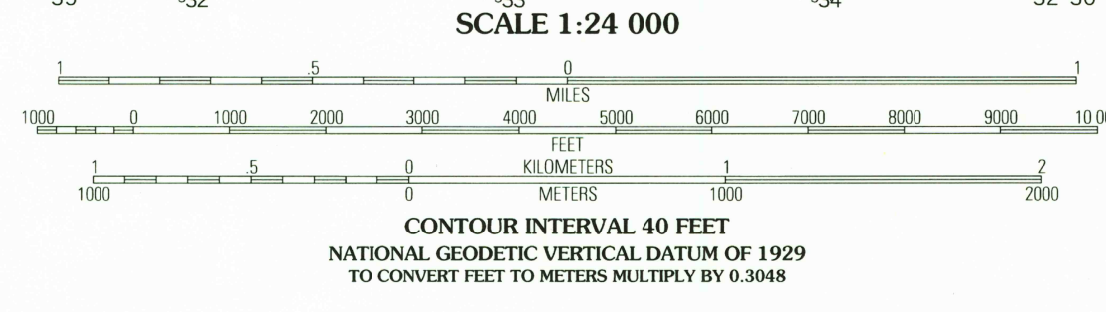



Produced by the U.S. Geological Survey
Revised by the U.S. Forest Service
Areas outside the National Forest System lands may not have been revised
Control by USGS and NOS/NOAA
Compiled from aerial photographs taken 1980. Revised from aerial photographs taken 1990. Partial field check by U.S. Forest Service 1994
North American Datum of 1927 (NAD 27). Projection and 10 000-foot ticks: Idaho coordinate system, west zone (Lambert conformal conic)
Blue 1000-meter Universal Transverse Mercator ticks, zone 11
North American Datum of 1983 (NAD 83) is shown by dashed corner ticks
The values of the shift between NAD 27 and NAD 83 for 7.5-minute intersections are obtainable from National Geodetic Survey NADCON software
Non-National Forest System lands within the National Forest
Inholdings may exist in other National or State reservations
This map is not a legal land line or ownership document. Public lands are subject to change and leasing, and may have access restrictions; check with local offices. Obtain permission before entering private lands



1	2	3
4	5	6
7	8	

1 Alder Creek Flats
2 Lindstrom Peak
3 Santa
4 West Dennis
5 Fernwood
6 Harwood
7 Sand Mountain
8 Abes Knob

Interstate	5	Primary highway	—
U. S.	105	Secondary highway	—
State	78	Light-duty road	—
County	6	Paved	—
National Forest, suitable for passenger cars	105	Gravel	—
National Forest, suitable for high clearance vehicles	105	Dirt	—
National Forest Trail	384	Composition unspecified	—
		Unimproved; 4 wheel drive	—
		Trail	—
		Gate	—

EMIDA, ID
1994
DMA 2678 II SE - SERIES V893

