

Mapped, edited, and published by the Geological Survey

Control by USGS and USC&GS

Topography by photogrammetric methods from aerial photographs taken 1968. Field checked 1970

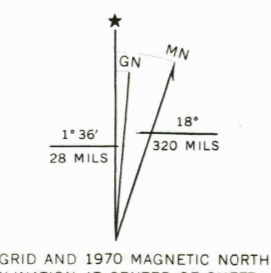
Polyconic projection. 1927 North American datum 10,000-foot grid based on Idaho coordinate system, central zone

1000-meter Universal Transverse Mercator grid ticks, zone 11, shown in blue

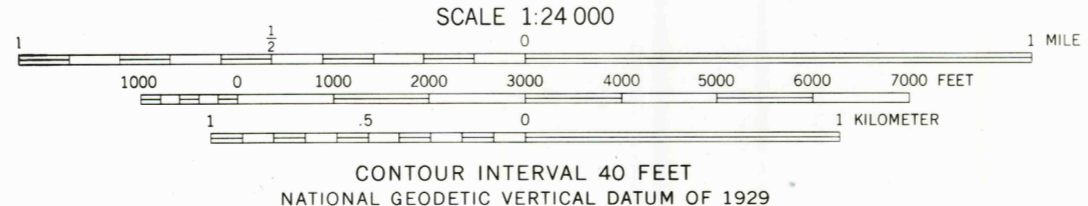
To place on the predicted North American Datum 1983, move the projection lines 14 meters north and 73 meters east as shown by dashed corner ticks

Land lines have not been established in this area

There may be private inholdings within the boundaries of the National or State reservations shown on this map




UTM GRID AND 1970 MAGNETIC NORTH DECLINATION AT CENTER OF SHEET



THIS MAP COMPLIES WITH NATIONAL MAP ACCURACY STANDARDS
FOR SALE BY U.S. GEOLOGICAL SURVEY, P.O. BOX 25286, DENVER, COLORADO 80225
A FOLDER DESCRIBING TOPOGRAPHIC MAPS AND SYMBOLS IS AVAILABLE ON REQUEST



QUADRANGLE LOCATION



GALENA, IDAHO
N4345-W11437.5/7.5
1970

DMA 3071 1 SW—SERIES V983

RECEIVED
OCT 31 1999
USGS NHD
HISTORICAL MAP ARCHIVES

