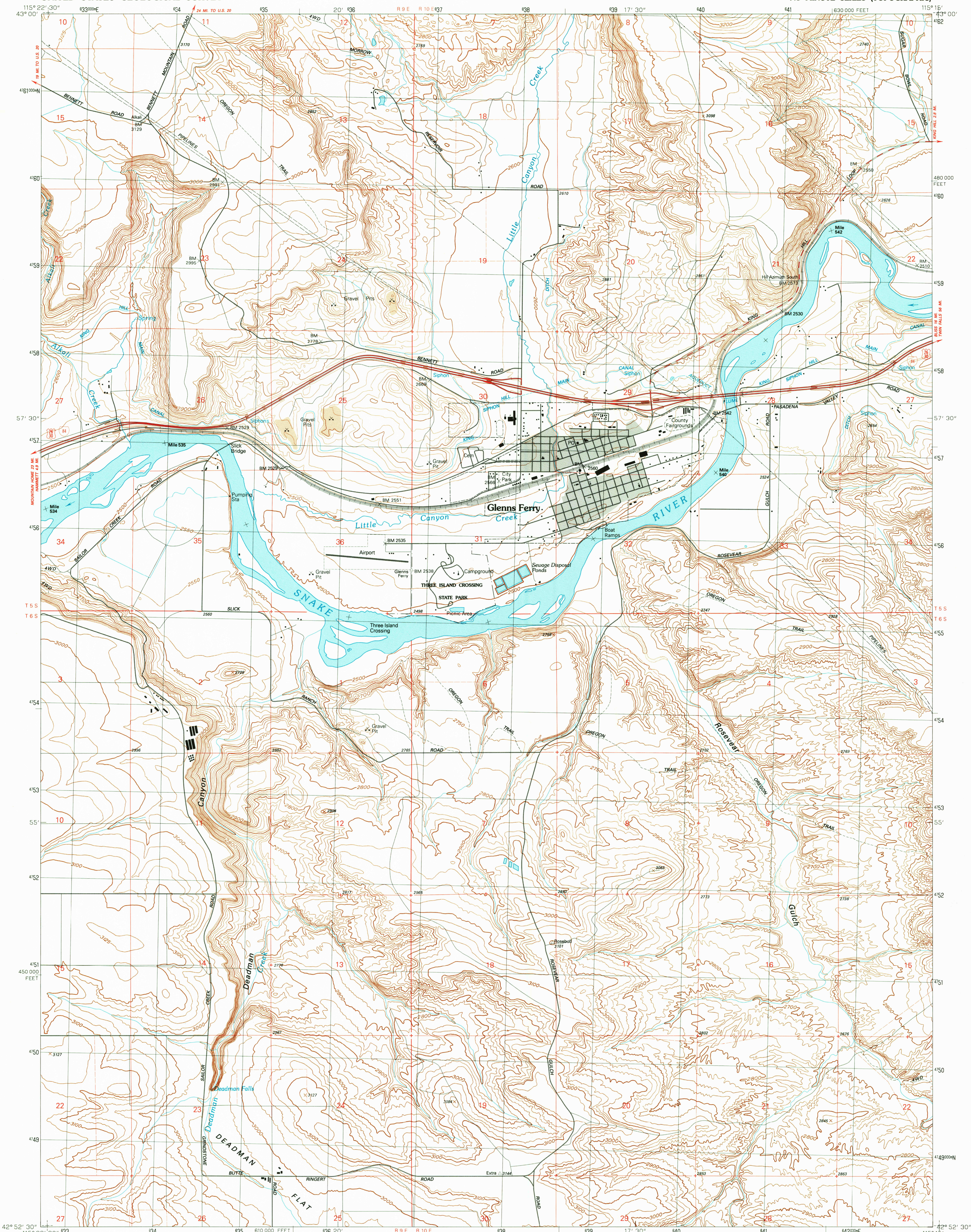


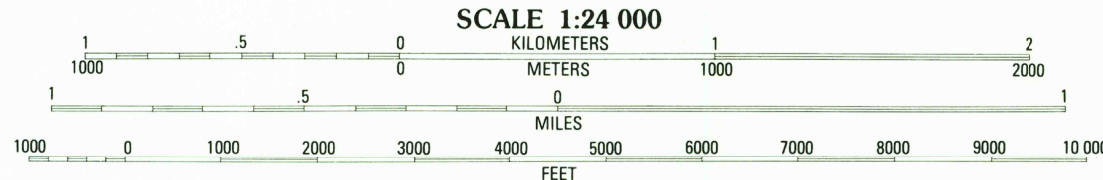
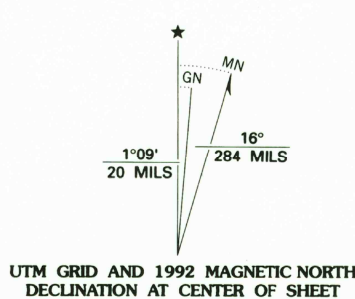
DEPARTMENT OF THE INTERIOR
UNITED STATES GEOLOGICAL SURVEY

GLENN'S FERRY QUADRANGLE
IDAHO-ELMORE CO.
7.5 MINUTE SERIES (TOPOGRAPHIC)



Produced by the United States Geological Survey
Control by USGS and NOS/NOAA

Compiled from aerial photographs taken 1946. Revised from aerial photographs taken 1987. Field checked 1989. Map edited 1992
North American Datum of 1927 (NAD 27). Projection and 10 000-foot grid ticks: Idaho Coordinate System, west zone (Transverse Mercator). 1000-meter Universal Transverse Mercator grid, zone 11
The difference between NAD 27 and North American Datum of 1983 (NAD 83) for 7.5 minute intersections is given in USGS Bulletin 1875. The NAD 83 is shown by dashed corner ticks
Gray tint indicates areas in which only landmark buildings are shown
Fine red dashed lines indicate selected fence and field lines where generally visible on aerial photographs. This information is unchecked



ROAD CLASSIFICATION
Primary highway, hard surface Light-duty road, hard or improved surface
Secondary highway, hard surface Unimproved road
Interstate Route U. S. Route State Route

1	2	3	1 Hot Springs Creek Reservoir
4	5	2 Morrow Reservoir	
6	7	3 King Hill	
		4 Hammett	
		5 Pasadena Valley	
		6 Fox Hole Canyon	
		7 Grindstone Butte	
		8 Twentymile Butte	

GLENN'S FERRY, IDAHO
42115-H3-TF-024
1992

DMA 2969 IV NE-SERIES V893

THIS MAP COMPLIES WITH NATIONAL MAP ACCURACY STANDARDS
FOR SALE BY U.S. GEOLOGICAL SURVEY
DENVER, COLORADO 80225 OR RESTON, VIRGINIA 22092
A FOLDER DESCRIBING TOPOGRAPHIC MAPS AND SYMBOLS IS AVAILABLE ON REQUEST