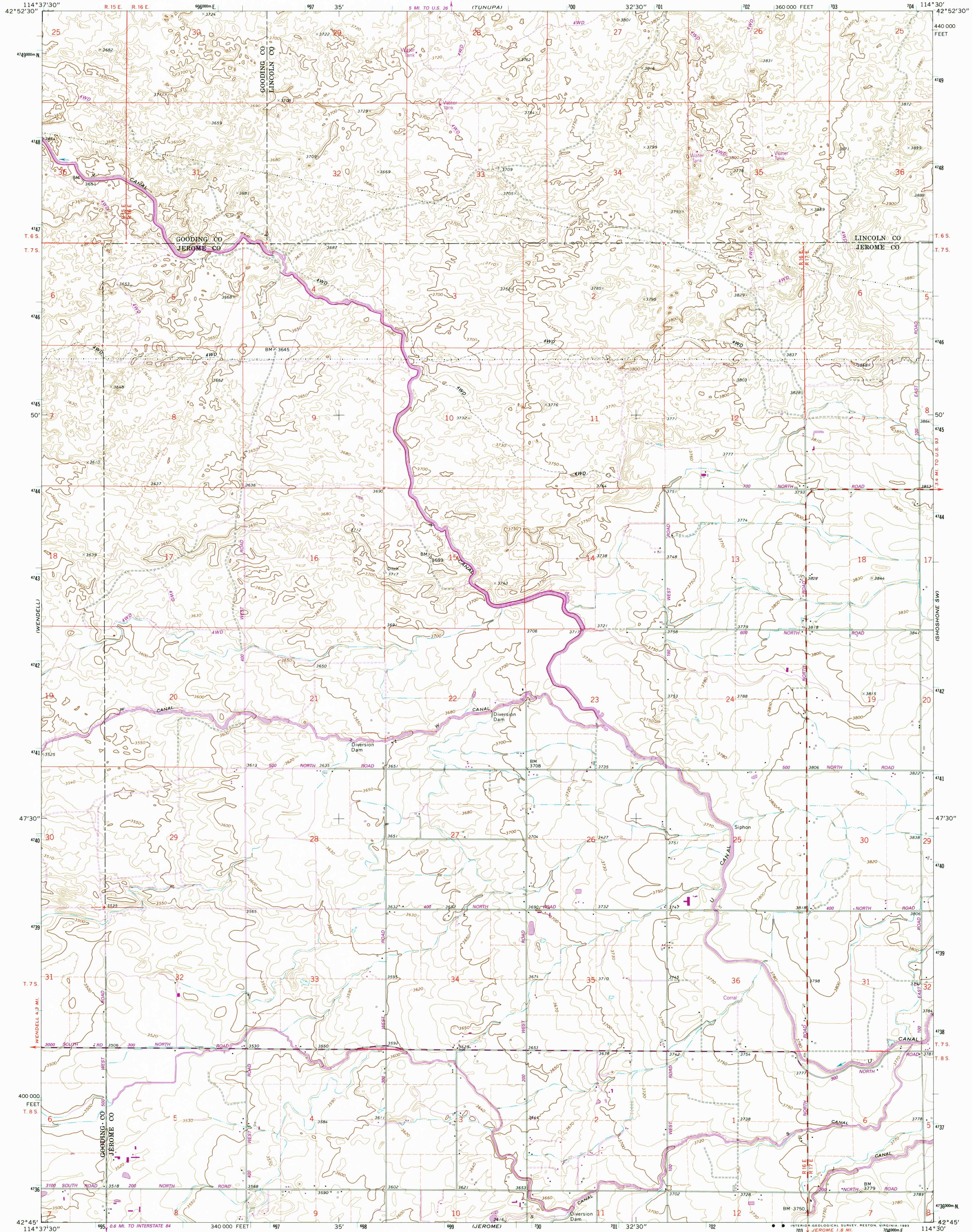
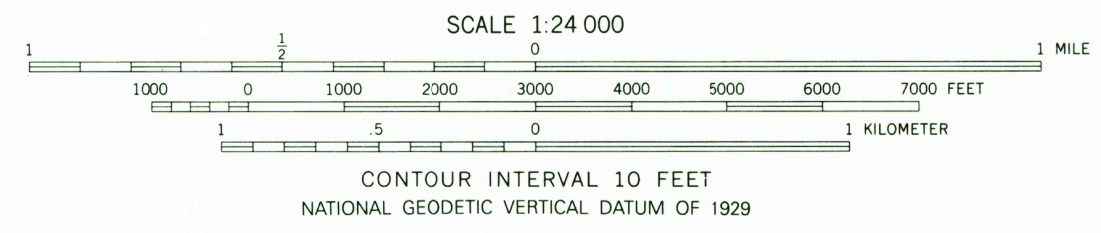
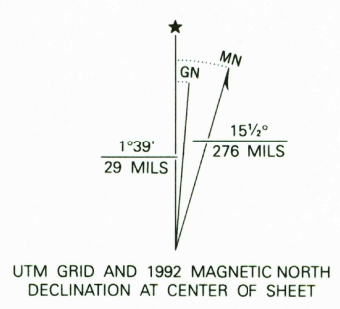


UNITED STATES
DEPARTMENT OF THE INTERIOR
GEOLOGICAL SURVEY

GOODING SE QUADRANGLE
IDAHO
7.5 MINUTE SERIES (TOPOGRAPHIC)




Produced by the United States Geological Survey
Control by USGS and NOS/NOAA
Compiled from aerial photographs taken 1969. Information shown in purple has been updated from aerial photographs taken 1987 and field checked. Map edited 1992. Conflicts may exist between some updated features and previously mapped contours.
North American Datum of 1927 (NAD 27). Projection and 10 000-foot grid ticks: Idaho Coordinate System, central zone (Transverse Mercator). 1000-meter Universal Transverse Mercator grid ticks, zone 11, shown in blue.
The difference between NAD 27 and North American Datum of 1983 (NAD 83) for 7.5 minute intersections is given in USGS Bulletin 1875. The NAD 83 is shown by dashed corner ticks.



COMPLIES WITH U.S. GEOLOGICAL SURVEY STANDARDS FOR SPATIAL ACCURACY-CLASS 2
FOR SALE BY U.S. GEOLOGICAL SURVEY
DENVER, COLORADO 80225, OR RESTON, VIRGINIA 22092
A FOLDER DESCRIBING TOPOGRAPHIC MAPS AND SYMBOLS IS AVAILABLE ON REQUEST

ROAD CLASSIFICATION

Primary highway, hard surface	Light-duty road, hard or improved surface
Secondary highway, hard surface	Unimproved road
○ Interstate Route	□ U. S. Route
○ State Route	



GOODING SE, IDAHO
42114-G5-TF-024
1971
REVISED 1992
DMA 3069 I SE-SERIES V893