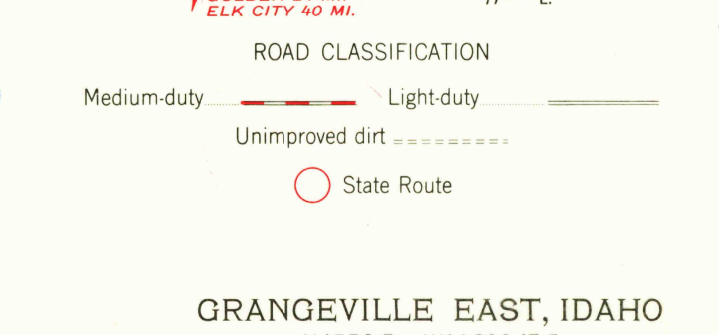

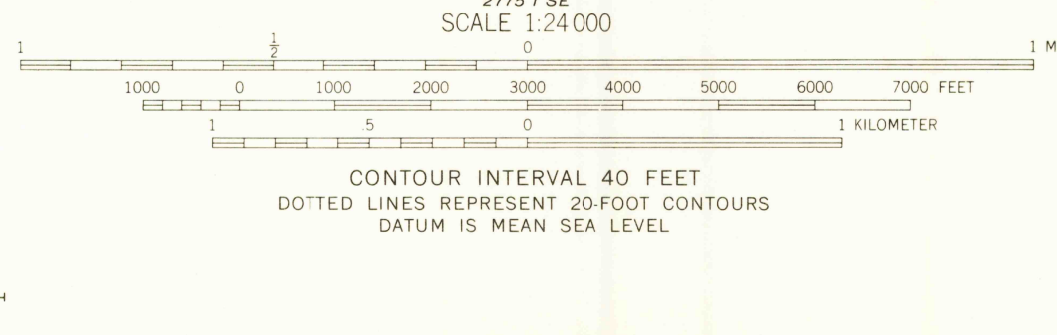
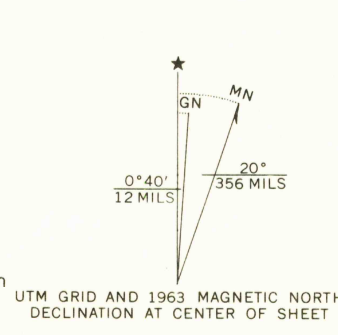


Mapped, edited, and published by the Geological Survey
Control by USGS and USC&GS
Topography by photogrammetric methods from aerial
photographs taken 1961. Field checked 1963
Polyconic projection. 1927 North American datum
10,000-foot grid based on Idaho coordinate system, west zone
1000-meter Universal Transverse Mercator grid ticks,
zone 11, shown in blue
Red tint indicates area in which only landmark buildings are shown
Fine red dashed lines indicate selected fence lines



GRANGEVILLE EAST, IDAHO
N4552.5—W116007.5
1963
AMS 2775 1E—SERIES V893

U.S.G.S.
FILE COPY
TOPOGRAPHIC DIVISION

WHITE BIRD HILL
2755 SW

APR 5 1965
2680