



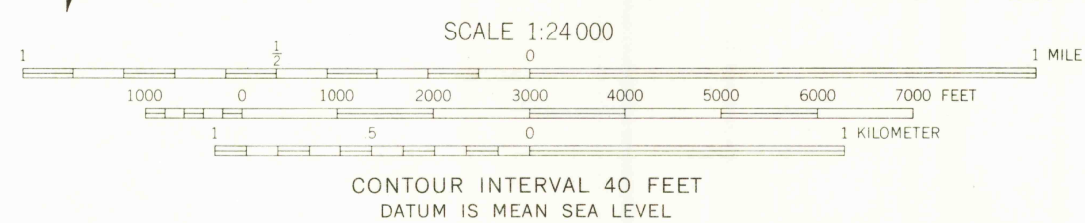
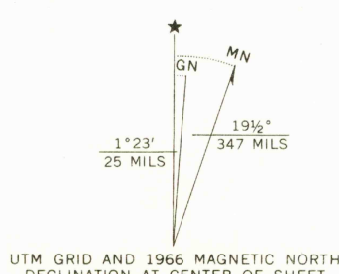
Maped, edited, and published by the Geological Survey

Control by USGS and USC&GS

Topography by photogrammetric methods from aerial photographs taken 1963. Field checked 1966


Polyconic projection. 1927 North American datum 10,000-foot grid based on Idaho coordinate system, west zone 1000-meter Universal Transverse Mercator grid ticks, zone 11, shown in blue

Land lines have not been established in this area



USGS
Historical File
Topographic

ROAD CLASSIFICATION
Unimproved dirt =-----



GREEN MTN., IDAHO
N4545-W11500/7.5

1966

AMS 2975 I SE--SERIES V893

THIS MAP COMPLIES WITH NATIONAL MAP ACCURACY STANDARDS
FOR SALE BY U.S. GEOLOGICAL SURVEY, DENVER, COLORADO 80225, OR WASHINGTON, D. C. 20242
A FOLDER DESCRIBING TOPOGRAPHIC MAPS AND SYMBOLS IS AVAILABLE ON REQUEST

2735

APR 23 1968