
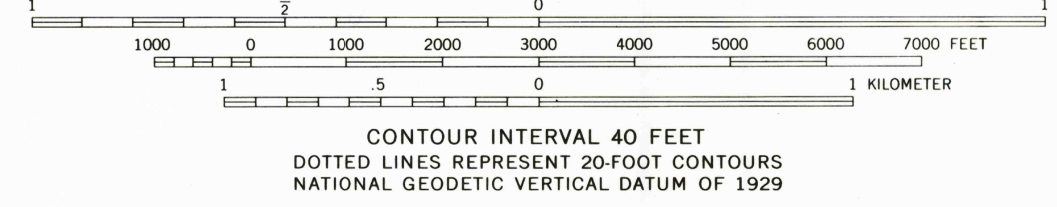
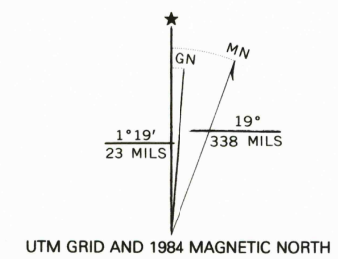


115° 15' 46° 22' 30" 115° 07' 30" 46° 22' 30" 115° 15' 46° 22' 30" 115° 07' 30" 46° 22' 30"



115° 15' 46° 22' 30" 115° 07' 30" 46° 22' 30" 115° 15' 46° 22' 30" 115° 07' 30" 46° 22' 30"

Mapped, edited, and published by the Geological Survey
Control by USGS and NOS/NOAA
Topography by photogrammetric methods from aerial photographs taken 1965. Field checked 1966
Polyconic projection. 1927 North American datum 10,000-foot grid based on Idaho coordinate system, west zone
1000-meter Universal Transverse Mercator grid ticks, zone 11, shown in blue
To place on the predicted North American Datum 1983 move the projection lines 14 meters north and 74 meters east as shown by dashed corner ticks
Land lines have not been established in this area
There may be private inholdings within the boundaries of the National or State reservations shown on this map



ROAD CLASSIFICATION
Trails

QUADRANGLE LOCATION
GREENSIDE BUTTE, IDAHO
N4615-W11507.5/7.5

THIS MAP COMPLIES WITH NATIONAL MAP ACCURACY STANDARDS
FOR SALE BY U.S. GEOLOGICAL SURVEY, DENVER, COLORADO 80225, OR RESTON, VIRGINIA 22092
A FOLDER DESCRIBING TOPOGRAPHIC MAPS AND SYMBOLS IS AVAILABLE ON REQUEST

Revisions shown in purple and woodland compiled from aerial photographs taken 1982 and other sources
Partial field check by U.S. Forest Service. Map edited 1984

1966
PHOTOREVISED 1984
DMA 2976 I SW - SERIES V893

