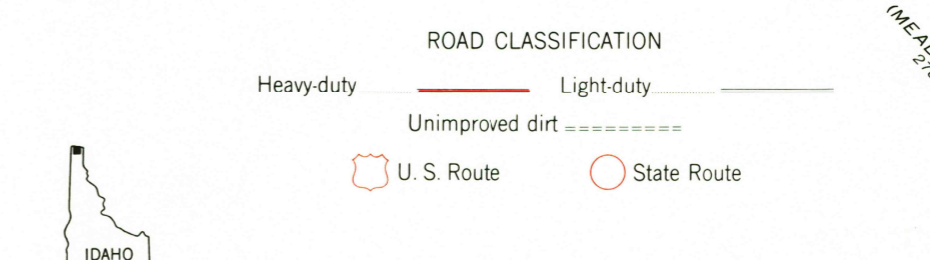
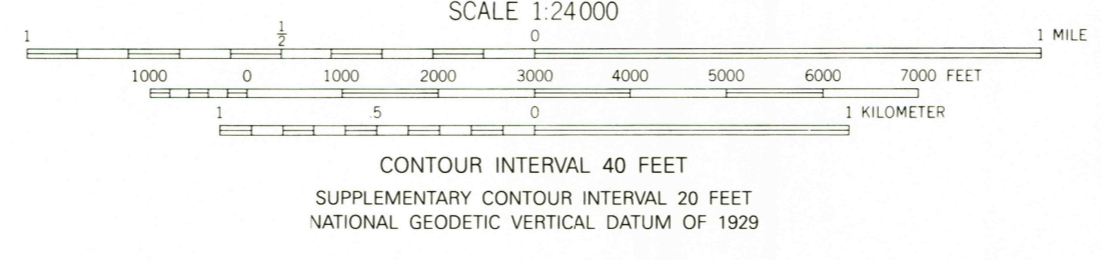
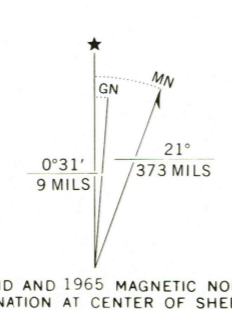


Produced by the United States Geological Survey
Control by USGS, NOS/NOAA, U.S. Forest Service
and International Boundary Commission
Compiled from aerial photographs taken 1963
Field checked 1965
North American Datum of 1927 (NAD 27). Projection and
10000-foot grid ticks: Idaho Coordinate System, west zone
(Transverse Mercator). 1000-meter Universal Transverse
Mercator grid ticks, zone 11, shown in blue.
The difference between NAD 27 and North American Datum of
1983 (NAD 83) for 7.5 minute intersections is given in USGS
Bulletin 1875. The NAD 83 is shown by dashed corner ticks
There may be private inholdings within the boundaries of the
National or State reservations shown on this map
Fine red dashed lines indicate selected fence lines
Where omitted, land lines have not been established



THIS MAP COMPLIES WITH NATIONAL MAP ACCURACY STANDARDS
FOR SALE BY U.S. GEOLOGICAL SURVEY
DENVER, COLORADO 80225, OR RESTON, VIRGINIA 22092
A FOLDER DESCRIBING TOPOGRAPHIC MAPS AND SYMBOLS IS AVAILABLE ON REQUEST

HALL MOUNTAIN, IDAHO
48116-H3-TF-024

1965
DMA 2781 IV NE-SERIES V893

