

Produced by the U.S. Geological Survey
Revised by the U.S. Forest Service

Areas outside the National Forest System lands may not have been revised. Topography compiled 1961. Planimetry derived from imagery taken 1992. Public Land Survey System and survey control current as of 1995. Partial field check by U.S. Forest Service 1995.

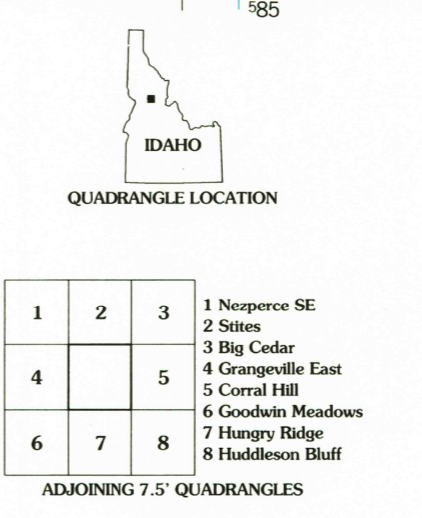
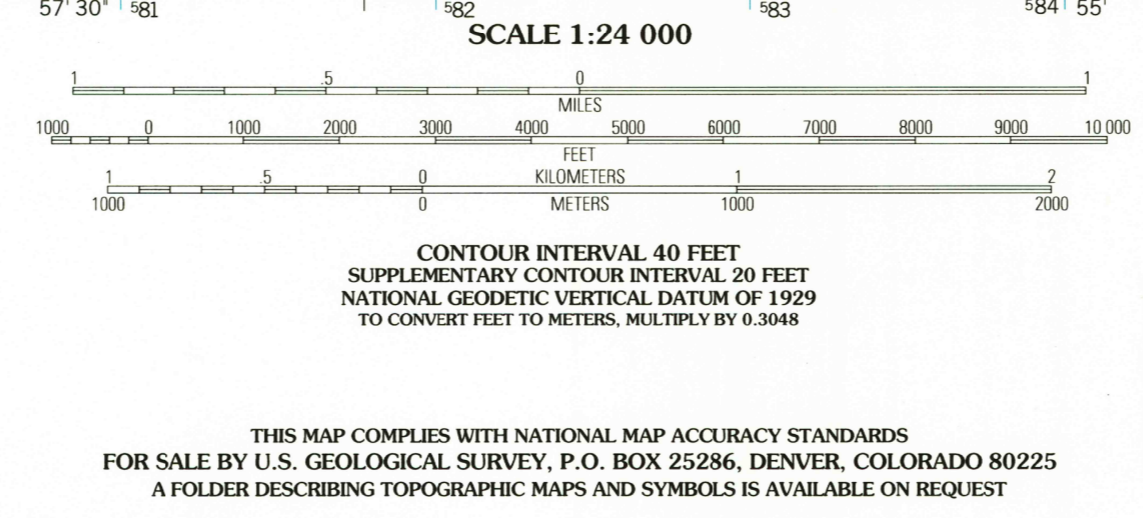
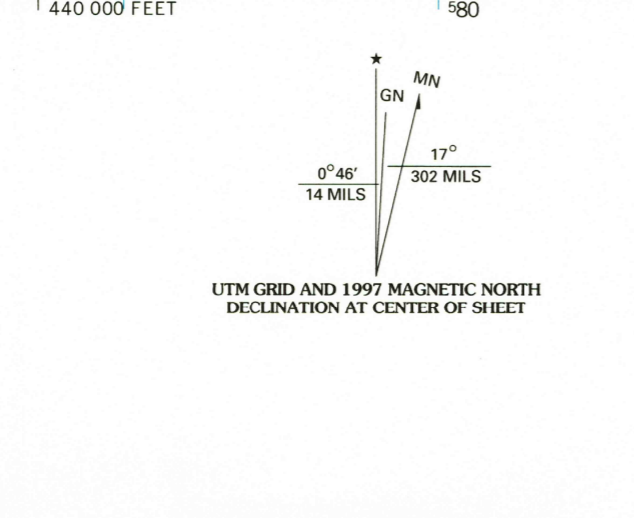
North American Datum of 1927 (NAD 27). Projection and 10 000-foot ticks: Idaho coordinate system, west zone (Transverse Mercator). Blue 1000-meter Universal Transverse Mercator ticks, zone 11.

North American Datum of 1983 (NAD 83) is shown by dashed corner ticks. The values of the shift between NAD 27 and NAD 83 for 7.5-minute intersections are obtainable from National Geodetic Survey NADCON software.

Non-National Forest System lands within the National Forest. Inholdings may exist in other National or State reservations.

This map is not a legal land line or ownership document. Public lands are subject to change and leasing, and may have access restrictions; check with local offices. Obtain permission before entering private lands.

Protraction Blocks (PB) are unsurveyed land of uncertain acreage.



HIGHWAYS AND ROADS

Interstate	(Red shield with number)	Primary highway	(Red line)
U. S.	(Red shield with number)	Secondary highway	(Red dashed line)
State	(Red shield with number)	Light-duty road	(Red dashed line with cross-ticks)
County	(Red shield with number)	Paved	(Black line)
National Forest, suitable for passenger cars	(Red shield with number)	Gravel	(Black dashed line)
National Forest, suitable for high clearance vehicles	(Red shield with number)	Dir.	(Black dashed line with cross-ticks)
National Forest Trail	(Red shield with number)	Composition unspecified	(Black dashed line with cross-ticks)
		Unimproved; 4 wheel drive	(Black dashed line with cross-ticks)
		Trail	(Black dashed line with cross-ticks)
		Gate	(Black dashed line with cross-ticks)

RECEIVED
JUN 3 0 1999
USGS NAD
HISTORICAL MAP ARCHIVES

