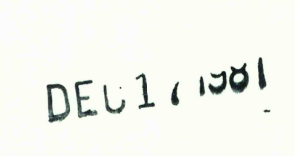


HATCH QUADRANGLE
IDAHO-CARIBOU CO.
7.5 MINUTE SERIES (TOPOGRAPHIC)
SE/4 PORTNEUF 15' QUADRANGLE






UTM GRID AND 1981 MAGNETIC NORTH DECLINATION AT CENTER OF SHEET



ROAD CLASSIFICATION

Primary highway, hard surface		Light-duty road, hard or improved surface	
Secondary highway, hard surface		Unimproved road	

 Interstate Route  U. S. Route  State Route

DMA 3669 IV SE—SERIES V893