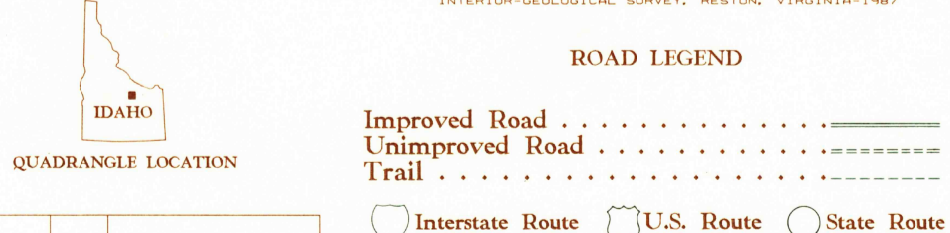
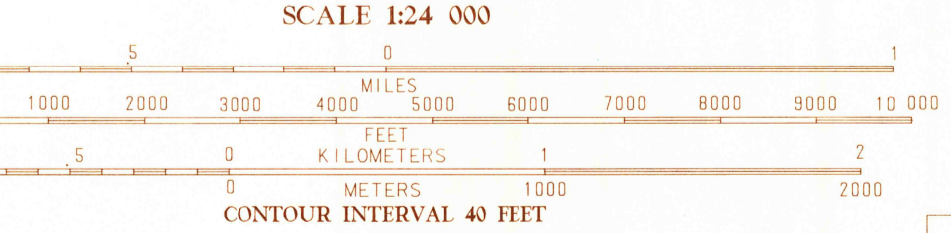


PRODUCED BY THE UNITED STATES GEOLOGICAL SURVEY CONTROL BY USGS, NOS/NOAA COMPILED FROM AERIAL PHOTOGRAPHS TAKEN . . . . . 1981 FIELD CHECKED . . . . . 1983 MAP EDITED . . . . . 1987 PROJECTION . . . . . TRANSVERSE MERCATOR GRID: 1000-METER UNIVERSAL TRANSVERSE MERCATOR ZONE 12 HORIZONTAL DATUM . . . . . IDAHO, CENTRAL ZONE UTM GRID DECLINATION . . . . . 13° WEST 1987 MAGNETIC NORTH DECLINATION . . . . . 16° EAST VERTICAL DATUM . . . . . NATIONAL GEODETIC VERTICAL DATUM OF 1929 HORIZONTAL DATUM . . . . . 1927 NORTH AMERICAN DATUM To place on the predicted North American Datum of 1983, move the projection lines as shown by dashed corner ticks (13 meters north and 69 meters east) There may be private inholdings within the boundaries of any Federal and State Reservations shown on this map Where omitted, land lines have not been established. All marginal data and lettering generated and positioned by automated type placement procedures

**PROVISIONAL MAP**  
Produced from original manuscript drawings. Information shown as of date of photography.




1	2	3	1 Red Hills
4	5	6	2 Malley Bar
7	8	9	3 Bull Mountain
			4 Warren Mountain
			5 Badger Creek
			6 Methodist Creek
			7 Sunset Peak
			8 Howe NW

ADJOINING 7.5' QUADRANGLE NAMES

HAWLEY MOUNTAIN, IDAHO  
PROVISIONAL EDITION 1987

4413-A3-TF-024



THIS MAP COMPLIES WITH NATIONAL MAP ACCURACY STANDARDS FOR SALE BY U.S. GEOLOGICAL SURVEY, DENVER, COLORADO 80225 OR RESTON, VIRGINIA 22092