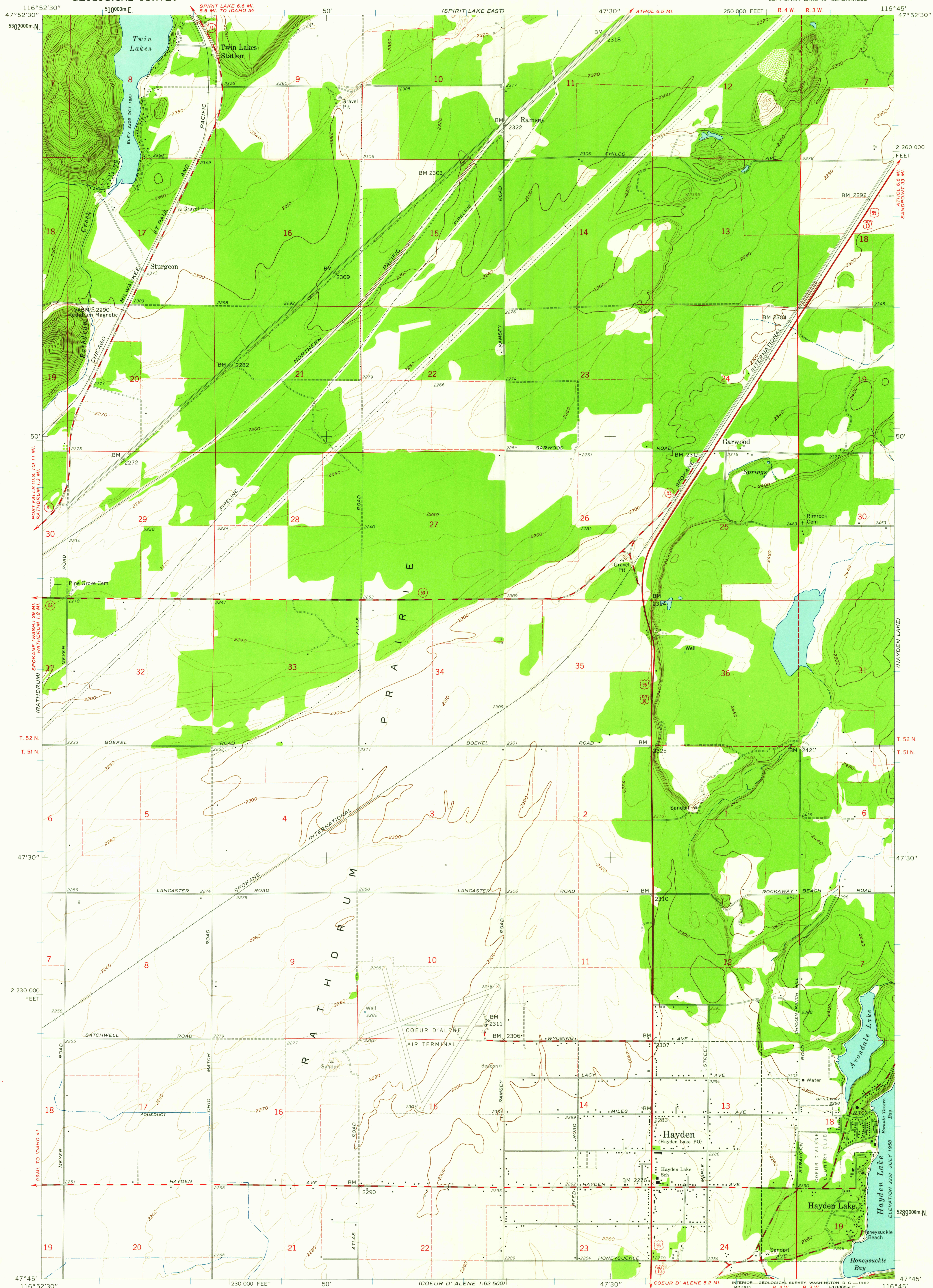


UNITED STATES  
DEPARTMENT OF THE INTERIOR  
GEOLOGICAL SURVEY

HAYDEN QUADRANGLE  
IDAHO-KOOTENAI CO.  
7.5 MINUTE SERIES (TOPOGRAPHIC)  
SE/4 SPIRIT LAKE 15' QUADRANGLE



Mapped, edited, and published by the Geological Survey

Control by USGS, USC&GS, and U.S. Forest Service

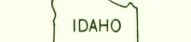

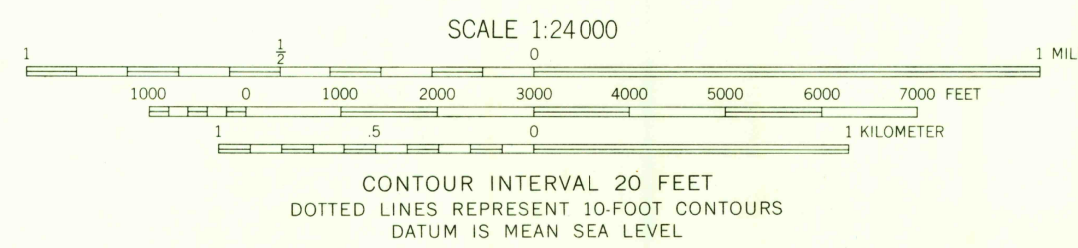
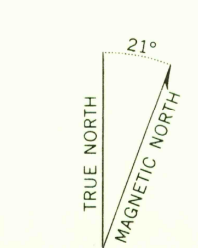
Topography by photogrammetric methods from aerial photographs taken 1958 and planimetric surveys 1961

Polyconic projection. 1927 North American datum

10,000-foot grid based on Idaho coordinate system, west zone

1000-meter Universal Transverse Mercator grid ticks, zone 11, shown in blue

Fine red dashed lines indicate selected fence lines



HAYDEN, IDAHO

SE/4 SPIRIT LAKE 15' QUADRANGLE

N4745-W11645/7.5

1961

JAN 2 1963

2675