

Produced by the U.S. Geological Survey Revised by the U.S. Forest Service Topography compiled 1981. Planimetry derived from imagery taken 1992 Public Land Survey System and survey control current as of 1995. Partial field check by U.S. Forest Service 1995. North American Datum of 1927 (NAD 27). Projection and 10 000-foot ticks: Idaho coordinate system, west zone (Transverse Mercator) Blue 1000-meter Universal Transverse Mercator ticks, zone 11 North American Datum of 1983 (NAD 83) is shown by dashed corner ticks The values of the shift between NAD 27 and NAD 83 for 7.5-minute intersections are obtainable from National Geodetic Survey NADCON software Non-National Forest System lands within the National Forest Inholdings may exist in other National or State reservations This map is not a legal land line or ownership document. Public lands are subject to change and leasing, and may have access restrictions; check with local offices. Obtain permission before entering private lands Protraction Blocks (PB) are unsurveyed land of uncertain acreage

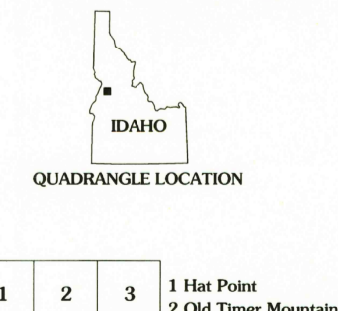
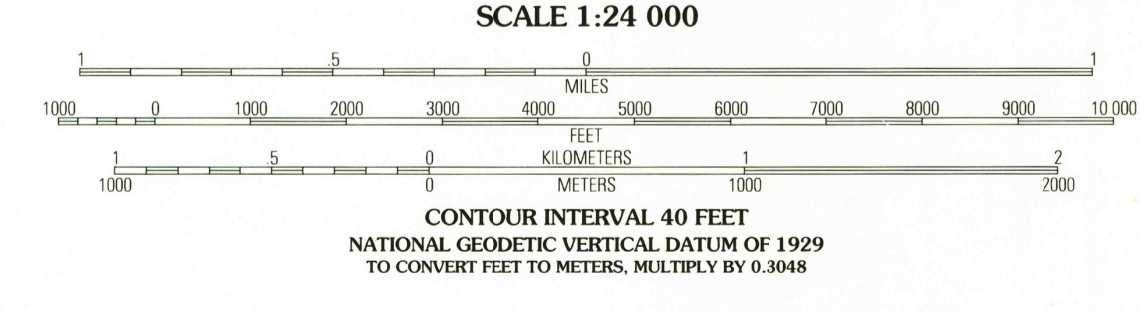
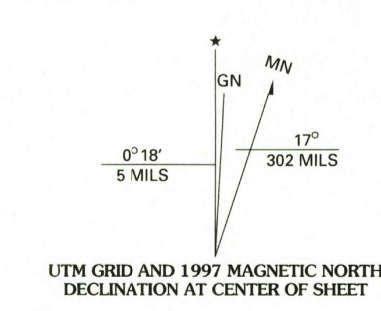


Table with 2 columns: Symbol and Description. Includes symbols for Interstate, U.S. Highway, State Highway, County, National Forest, and National Forest Trail. Also includes a legend for road types like Primary highway, Secondary highway, Light-duty road, Paved, Gravel, Dirt, Composition unspecified, Unimproved, 4 wheel drive, Trail, and Gate.

JUN 15 2007

USGS LIBRARY RESTON VA 20192-1199 3 1818 00533505 2



THIS MAP COMPLIES WITH NATIONAL MAP ACCURACY STANDARDS FOR SALE BY U.S. GEOLOGICAL SURVEY, P.O. BOX 25286, DENVER, COLORADO 80225 A FOLDER DESCRIBING TOPOGRAPHIC MAPS AND SYMBOLS IS AVAILABLE ON REQUEST

HE DEVIL, ID 1995 NIMA 2674 1 SE - SERIES V893