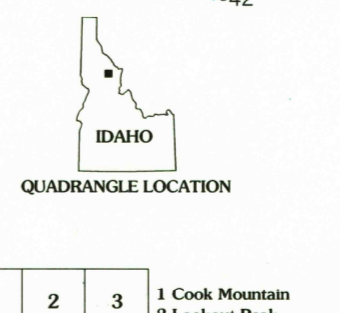
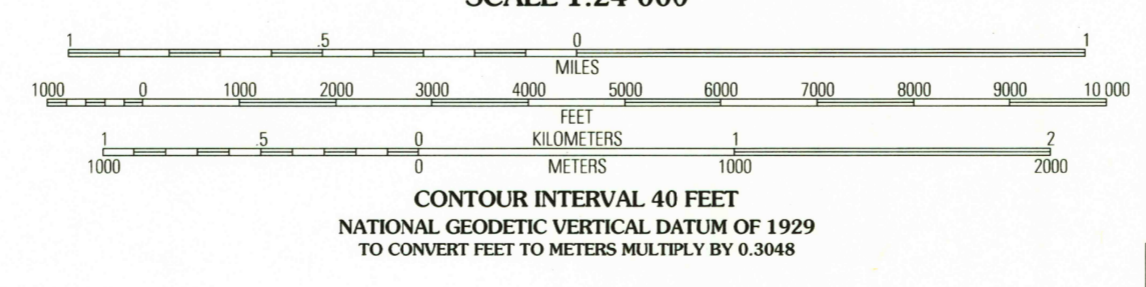
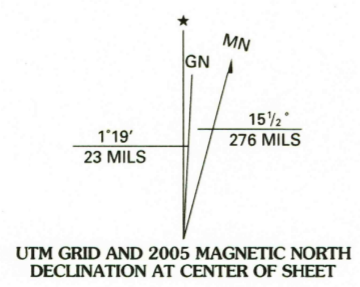


Produced by the United States Geological Survey 1984  
Revision by USDA Forest Service 2005  
Topography compiled 1965. Planimetry derived from imagery taken 1990 and other sources. Public Land Survey System and survey control current as of 2005. Boundaries current as of 2005  
North American Datum of 1927 (NAD 27). Projection and 10 000-foot ticks: Idaho coordinate system, west zone (Lambert conformal conic)  
Blue 1000-meter Universal Transverse Mercator ticks, zone 11  
North American Datum of 1983 (NAD 83) is shown by dashed corner ticks  
The values of the shift between NAD 27 and NAD 83 for 7.5-minute intersections are obtainable from National Geodetic Survey NADCON software  
Non-National Forest System lands within the National Forest  
Inholdings may exist in other National or State reservations  
This map is not a legal document. Public lands are subject to change and leasing, and may have access restrictions; check with appropriate offices. Obtain permission before entering private lands  
Protracted Blocks (PB) are unsurveyed land of uncertain acreage



1	2	3	1 Cook Mountain
4	5	5	2 Lookout Peak
6	7	8	3 Horseshoe Lake
			4 Liz Butte
			5 Greystone Butte
			6 Huckleberry Butte
			7 Greenish Butte
			8 Fish Lake

INTERIOR - GEOLOGICAL SURVEY, RESTON, VIRGINIA, 2005

HIGHWAYS AND ROADS			
Interstate	5	Primary highway	Red line
U. S.	2	Secondary highway	Orange line
State	3	Light-duty road	Blue line
County	4	Paved	Grey line
National Forest, suitable for passenger cars	100	Gravel	Light grey line
National Forest, suitable for high clearance vehicles	101	Dirt	Dark grey line
National Forest Trail	384	Composition unspecified	White line
		Unimproved; 4 wheel drive	Blue dashed line
		Trail	Black dashed line
		Gate	Red dashed line

HOLLY CREEK, ID  
2005  
46115-D2-TF-024  
NGA 2976 1 NW-SERIES V893

