
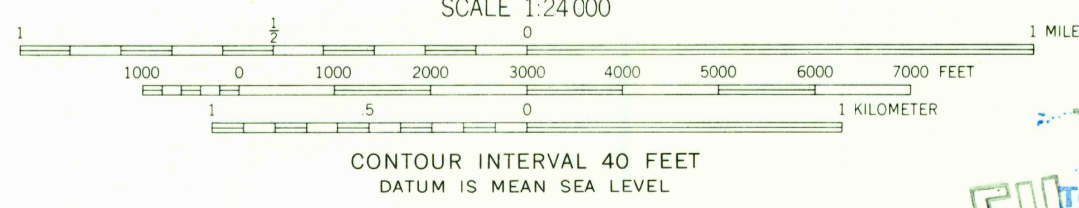
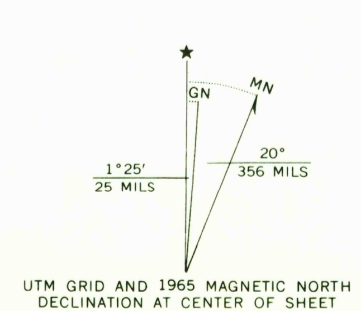


297 I NW  
ILLINOIS PEAK  
1:62 500

307 I NE  
SUPERIOR  
1:62 500



Mapped by the U. S. Forest Service  
Edited and published by the Geological Survey  
Control by USGS, USC&GS, and USFS  
Topography by photogrammetric methods from aerial  
photographs taken 1959. Field checked by USGS 1965  
Polyconic projection. 1927 North American datum  
10,000-foot grids based on Idaho coordinate system,  
west zone, and Montana coordinate system, central zone  
1000-meter Universal Transverse Mercator grid ticks,  
zone 11, shown in blue  
Where omitted, land lines have not been established



ROAD CLASSIFICATION  
Light duty ——— Unimproved dirt - - - - -

FOR SALE BY U. S. GEOLOGICAL SURVEY, DENVER, COLORADO 80225, OR WASHINGTON, D. C. 20242  
A FOLDER DESCRIBING TOPOGRAPHIC MAPS AND SYMBOLS IS AVAILABLE ON REQUEST

HOODOO PASS, IDAHO-MONT.  
N4652.5-W11500/7.5

1965  
AMS 2977 I NE-SERIES V893

3805