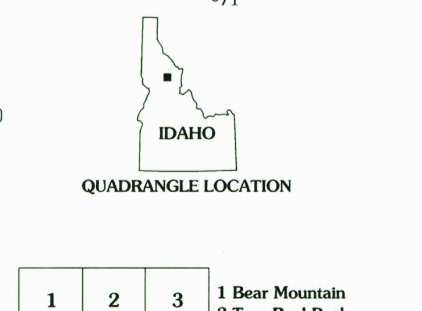
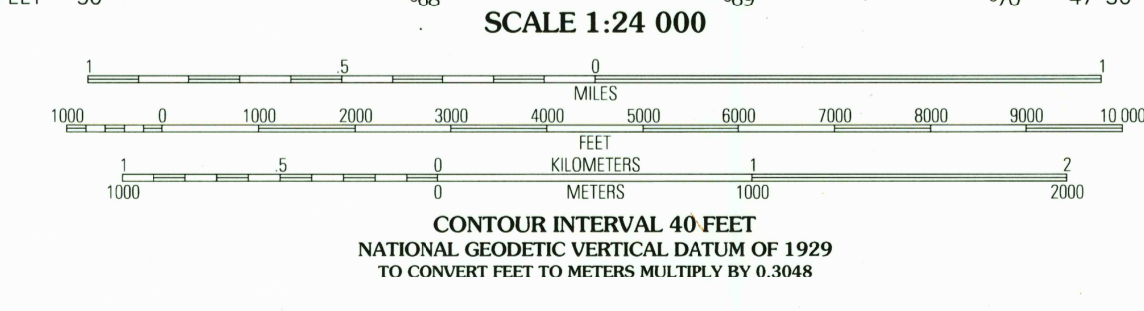
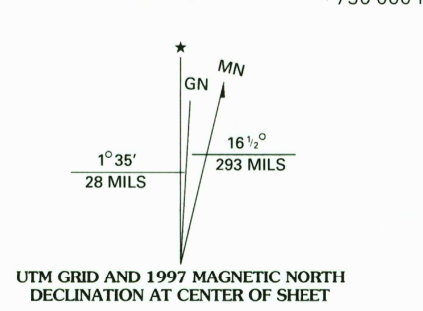


Produced by the U.S. Geological Survey  
Revised by the U.S. Forest Service  
Topography compiled 1965. Planimetry derived from imagery taken 1992  
Public Land Survey System and survey control current as of 1995. Partial  
field check by U.S. Forest Service 1995  
North American Datum of 1927 (NAD 27). Projection and 10 000-foot ticks:  
Idaho coordinate system, west zone (Transverse Mercator). Blue  
1000-meter Universal Transverse Mercator ticks, zone 11  
North American Datum of 1983 (NAD 83) is shown by dashed corner ticks  
The values of the shift between NAD 27 and NAD 83 for 7.5-minute  
intersections are obtainable from National Geodetic Survey NADCON software  
Non-National Forest System lands within the National Forest  
Inholdings may exist in other National or State reservations  
This map is not a legal land line or ownership document. Public lands are  
subject to change and leasing, and may have access restrictions; check  
with local offices. Obtain permission before entering private lands



1	2	3	1 Bear Mountain
			2 Tom Beal Peak
			3 Greer Peak
4		5	4 McConnell Mountain
			5 Cedar Ridge
			6 Shindler Peak
			7 Freeman Peak
6	7	8	8 Wahoo Peak

HIGHWAYS AND ROADS

Interstate		Primary highway	
U. S.		Secondary highway	
State		Light-duty road	
County		Paved	
National Forest, suitable for passenger cars		Gravel	
National Forest, suitable for high clearance vehicles		Dirt	
National Forest Trail		Composition unspecified	
		Unimproved; 4 wheel drive	
		Trail	
		Gate	

**HUNGRY ROCK, ID**  
1995  
NIMA 3076 IV SE - SERIES V893

RECEIVED  
AUG 31 1999  
USGS MIND  
HISTORICAL MAP ARCHIVES

