



Mapped, edited, and published by the Geological Survey

Control by USGS and NOS/NOAA

Topography by photogrammetric methods from aerial photographs taken 1974. Field checked 1975. Map edited 1981

Underwater contours by USCE

Projection and 10,000-foot grid ticks: Idaho coordinate system, west zone (transverse Mercator)

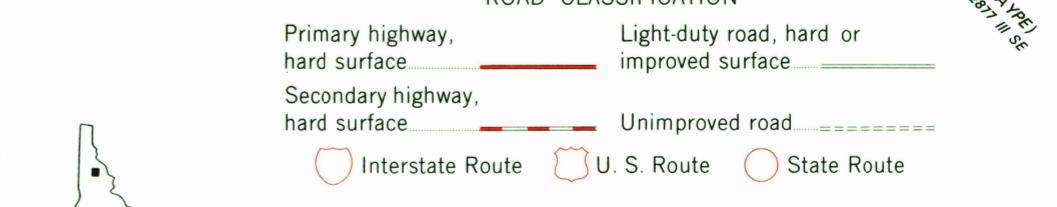
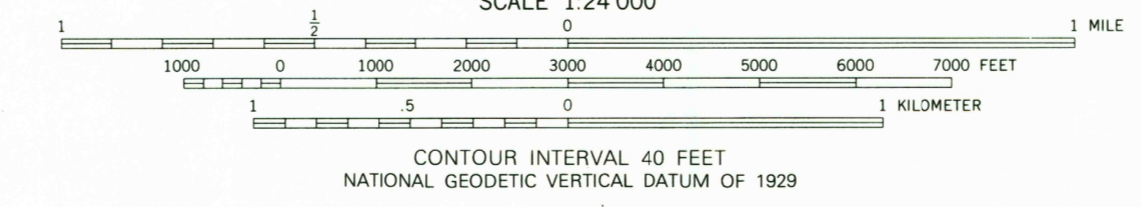
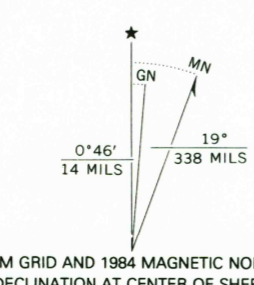
1000-meter Universal Transverse Mercator grid, zone 11

1927 North American Datum

To place on the predicted North American Datum 1983 move the projection lines 14 meters north and 75 meters east as shown by dashed corner ticks

Fine red dashed lines indicate selected fence and field lines where generally visible on aerial photographs

This information is unchecked



QUADRANGLE LOCATION

JOHN LEWIS MTN., IDAHO
(FORMERLY JOHN LEWIS)
NW/4 HEADQUARTERS 15' QUADRANGLE
N4637.5—W11552.5/7.5

FOR SALE BY U.S. GEOLOGICAL SURVEY, DENVER, COLORADO 80225, OR RESTON, VIRGINIA 22092
A FOLDER DESCRIBING TOPOGRAPHIC MAPS AND SYMBOLS IS AVAILABLE ON REQUEST

Revisions shown in purple and woodland compiled from aerial photographs taken 1982 and other sources
Partial field check by U.S. Forest Service. Map edited 1984

1981
PHOTOREVISED 1984
DMA 2877 III NW-SERIES V893