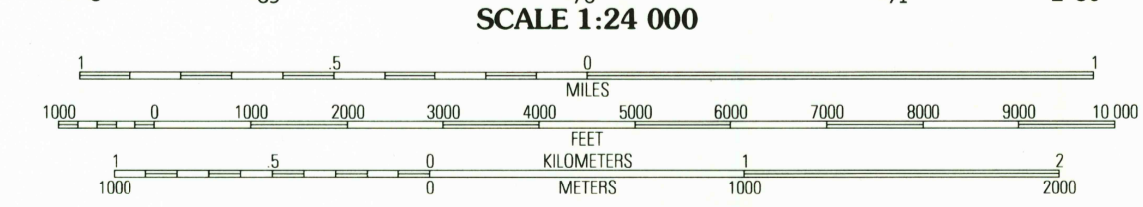
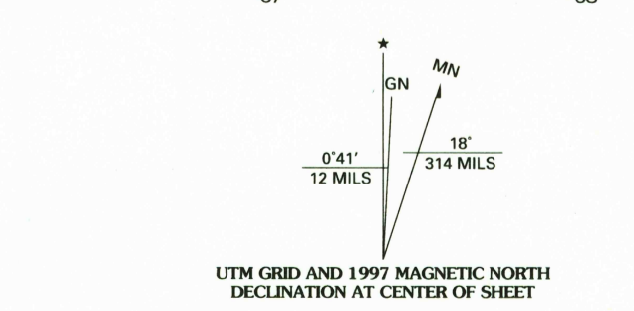



RECEIVED
MAY 31 1999
USGS NMD
HISTORICAL MAP ARCHIVES



Produced by the U.S. Geological Survey
Revised by the U.S. Forest Service
Topography compiled 1965. Planimetry derived from imagery taken 1987
Public Land Survey System and survey control current as of 1996. Partial
field check by U.S. Forest Service 1996
North American Datum of 1927 (NAD 27). Projection: Idaho coordinate system, west zone (transverse Mercator). 10 000-foot ticks: Idaho coordinate system, west zone and Montana coordinate system, central zone Blue 1000-meter Universal Transverse Mercator ticks, zone 11
North American Datum of 1983 (NAD 83) is shown by dashed corner ticks The values of the shift between NAD 27 and NAD 83 for 7.5-minute intersections are obtainable from National Geodetic Survey NADCON software
Non-National Forest System lands within the National Forest Inholdings may exist in other National or State reservations
This map is not a legal land line or ownership document. Public lands are subject to change and leasing, and may have access restrictions; check with local offices. Obtain permission before entering private lands



SCALE 1:24 000
CONTOUR INTERVAL 40 FEET
NATIONAL GEODETIC VERTICAL DATUM OF 1929
TO CONVERT FEET TO METERS, MULTIPLY BY 0.3048
THIS MAP COMPLIES WITH NATIONAL MAP ACCURACY STANDARDS
FOR SALE BY U.S. GEOLOGICAL SURVEY, P.O. BOX 25286, DENVER, COLORADO 80225
A FOLDER DESCRIBING TOPOGRAPHIC MAPS AND SYMBOLS IS AVAILABLE ON REQUEST



ADJOINING 7.5' QUADRANGLES

1	2	3	1 Derr Point 2 Cabinet 3 Heron
4	5	6	4 Cathedral Peak 5 Gem Peak 6 Spinglass Peak
6	7	8	7 Pond Peak 8 Taylor Peak

HIGHWAYS AND ROADS

Interstate	1	Primary highway	1
U. S.	2	Secondary highway	2
State	3	Light-duty road	3
County	4	Composition: Unspecified	4
National Forest, suitable for passenger cars	5	Paved	5
National Forest, suitable for high clearance vehicles	6	Gravel	6
National Forest Trail	7	Dirt	7
		Unimproved; 4 wheel drive	8
		Trail	9
		Gate, Barrier	10

JORDAN CREEK, ID-MT
1996
NIMA 2779 1 NE - SERIES V893