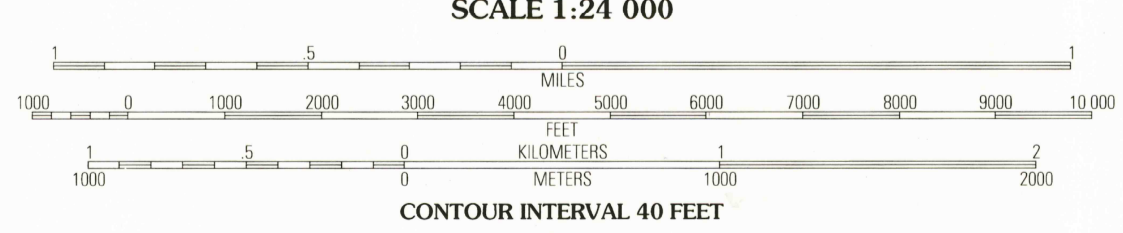
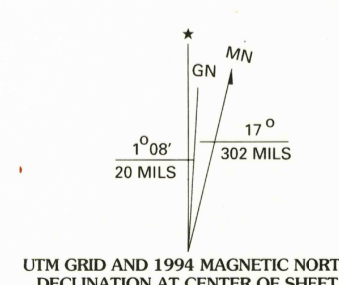




SEP 3 1997
GEOLOGICAL SURVEY

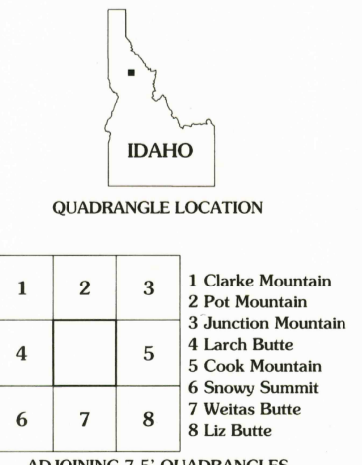


Produced by the U.S. Geological Survey
Revised by the U.S. Forest Service
Areas outside the National Forest System lands may not have been revised
Control by USGS and NOS/NOAA
Compiled from aerial photographs taken 1959. Revised from aerial photographs taken 1990. Partial field check by U.S. Forest Service 1994
North American Datum of 1927 (NAD 27). Projection and 10 000-foot ticks: Idaho coordinate system, west zone (Lambert conformal conic)
Blue 1000-meter Universal Transverse Mercator ticks, zone 11
North American Datum of 1983 (NAD 83) is shown by dashed corner ticks
The values of the shift between NAD 27 and NAD 83 for 7.5-minute intersections are obtainable from National Geodetic Survey NADCON software
Non-National Forest System lands within the National Forest
Inholdings may exist in other National or State reservations
This map is not a legal land line or ownership document. Public lands are subject to change and leasing, and may have access restrictions; check with local offices. Obtain permission before entering private lands



CONTOUR INTERVAL 40 FEET
NATIONAL GEODETIC VERTICAL DATUM OF 1929
TO CONVERT FEET TO METERS MULTIPLY BY 0.3048

THIS MAP COMPLIES WITH NATIONAL MAP ACCURACY STANDARDS
FOR SALE BY U.S. GEOLOGICAL SURVEY
DENVER, COLORADO 80225
A FOLDER DESCRIBING TOPOGRAPHIC MAPS AND SYMBOLS IS AVAILABLE ON REQUEST



HIGHWAYS AND ROADS

Interstate	1, 2, 3, 4, 5, 6, 7, 8	Primary highway	Thick red line
U.S.	1, 2, 3, 4, 5, 6, 7, 8	Secondary highway	Thin red line
State	1, 2, 3, 4, 5, 6, 7, 8	Light-duty road	Dashed red line
County	1, 2, 3, 4, 5, 6, 7, 8	Paved	Double black line
National Forest, suitable for passenger cars	1, 2, 3, 4, 5, 6, 7, 8	Gravel	Single black line
National Forest, suitable for high clearance vehicles	1, 2, 3, 4, 5, 6, 7, 8	Dirt	Dashed black line
National Forest Trail	1, 2, 3, 4, 5, 6, 7, 8	Composition unspecified	Thin black line
		Unimproved; 4 wheel drive	Dashed black line with cross-ticks
		Trail	Dotted black line
		Gate	Red line with cross-ticks

LEAN-TO POINT, ID
46115-E4-TF-024
1994
DMA 2977 III SW - SERIES V893