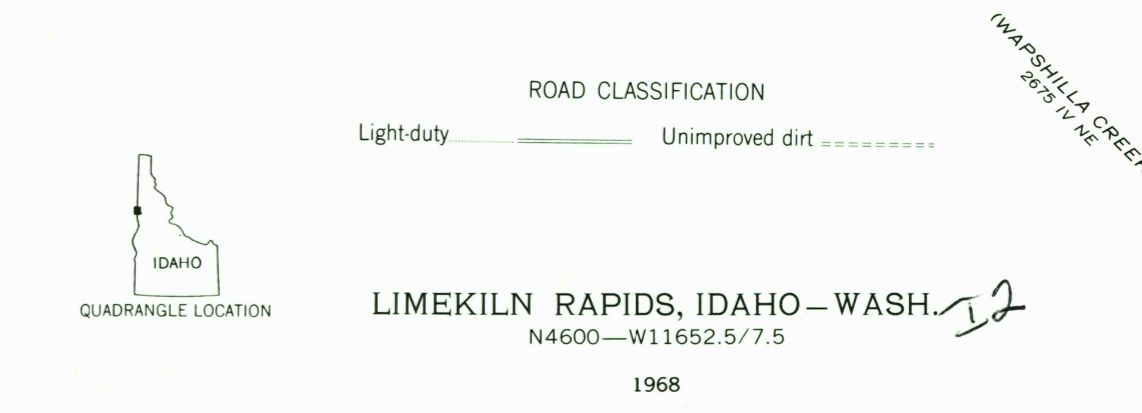
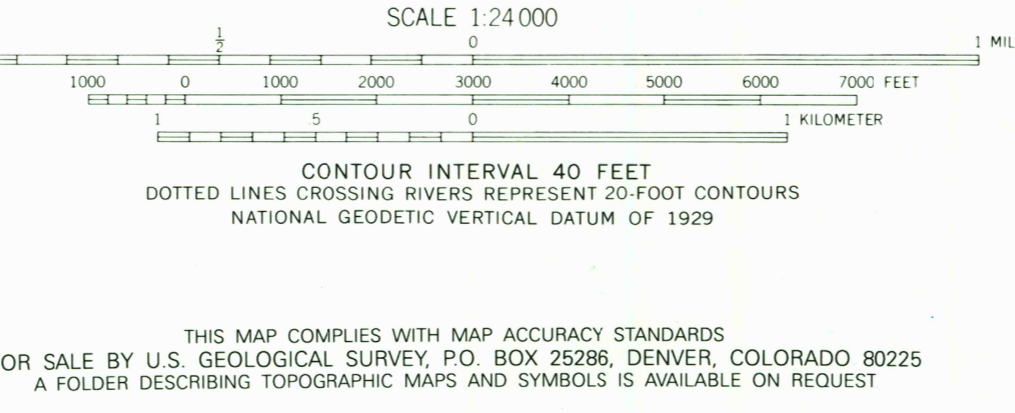
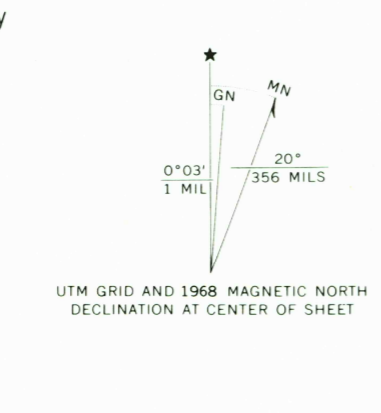


Mapped, edited, and published by the Geological Survey
Control by USGS and USC&GS
Topography by photogrammetric methods from aerial photographs taken 1966. Field checked 1968
Polyconic projection. 1927 North American datum
10,000-foot grids based on Idaho coordinate system, west zone and Washington coordinate system, south zone
1000-meter Universal Transverse Mercator grid ticks, zone 11, shown in blue
To place on the predicted North American Datum 1983 move the projection lines 17 meters north and 78 meters east as shown by dashed corner ticks



LIMEKILN RAPIDS, IDAHO-WASH. 12
N4600-W11652.5/7.5
1968
DMA 2676 III SW-SERIES V893

