

INTERIOR-GEOLOGICAL SURVEY

SCALE 1:24 000







1 0.5 0 KILOMETERS 1 2
1 000 0 500 1000 2000
1 0.5 0 METERS
0 2 4 6 8 10 MILES
0 1000 2000 3000 4000 5000 6000 7000 8000 9000 10 000
FEET

CONTOUR INTERVAL 40 FEET

To convert feet to meters multiply by .3048
To convert meters to feet multiply by 3.2808

THIS MAP COMPLIES WITH NATIONAL MAP ACCURACY STANDARDS
FOR SALE BY U.S. GEOLOGICAL SURVEY, DENVER, COLORADO 80225
OF DISTRICT VIRGINIA, 22001

ROAD LEGEND

Improved Road 
Unimproved Road 
Trail 
 Interstate Route  U.S. Route  State Route

LITTLE SOLDIER MOUNTAIN, IDAHO
PROVISIONAL EDITION 1990

