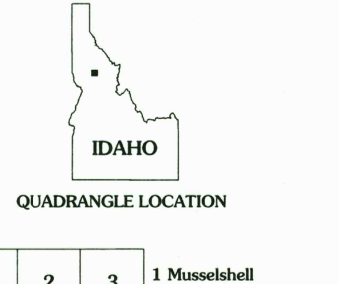
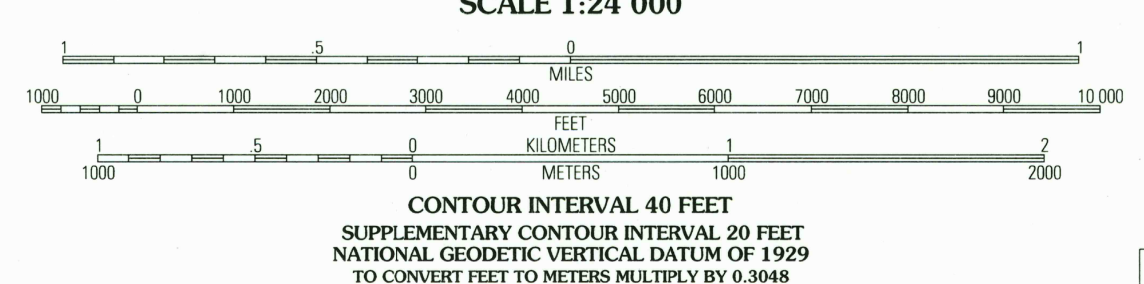
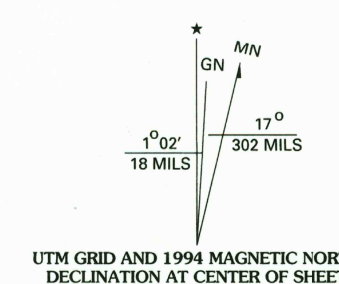


Produced by the U.S. Geological Survey
Revised by the U.S. Forest Service
Areas outside the National Forest System lands may not have been revised
Control by USGS and NOS/NOAA
Compiled from aerial photographs taken 1963. Revised from aerial photographs taken 1990. Partial field check by U.S. Forest Service 1994
North American Datum of 1927 (NAD 27). Projection and 10 000-foot ticks: Idaho coordinate system, west zone (Lambert conformal conic). Blue 1000-meter Universal Transverse Mercator ticks, zone 11
North American Datum of 1983 (NAD 83) is shown by dashed corner ticks
The values of the shift between NAD 27 and NAD 83 for 7.5-minute intersections are obtainable from National Geodetic Survey NADCON software
Inholdings may exist in other National or State reservations
This map is not a legal land line or ownership document. Public lands are subject to change and leasing, and may have access restrictions; check with local offices. Obtain permission before entering private lands
Unsurveyed land net is not official



| 1 | 2 | 3 |
|-----------------|----------------------|-------------------|
| 1 Musselshell | 2 Boundary Peak | 3 Mc London Butte |
| 4 Springs | 5 Coolwater Mountain | 6 Lodge Point |
| 7 Goddard Point | 8 Sullivan Point | |

HIGHWAYS AND ROADS

| | | | |
|---|--|---------------------------|--|
| Interstate | | Primary highway | |
| U. S. | | Secondary highway | |
| State | | Light-duty road | |
| County | | Paved | |
| National Forest, suitable for passenger cars | | Gravel | |
| National Forest, suitable for high clearance vehicles | | Dirt | |
| National Forest Trail | | Composition unspecified | |
| | | Unimproved; 4 wheel drive | |
| | | Trail | |
| | | Gate | |

THIS MAP COMPLIES WITH NATIONAL MAP ACCURACY STANDARDS
FOR SALE BY U.S. GEOLOGICAL SURVEY
DENVER, COLORADO 80225
A FOLDER DESCRIBING TOPOGRAPHIC MAPS AND SYMBOLS IS AVAILABLE ON REQUEST



LOWELL, ID
46115-B5-TF-024
1994
DMA 2876 II NE - SERIES V893