
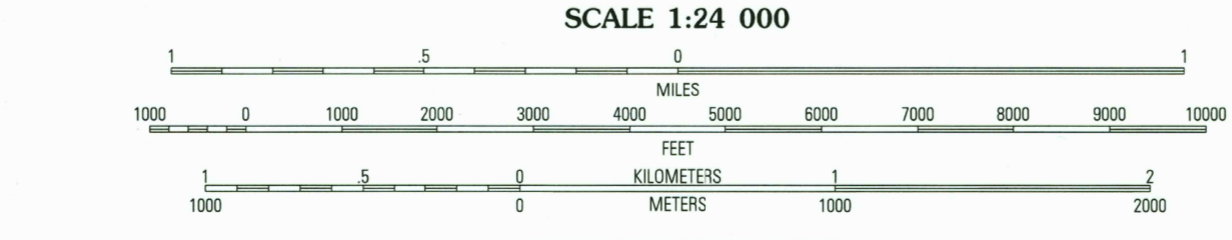
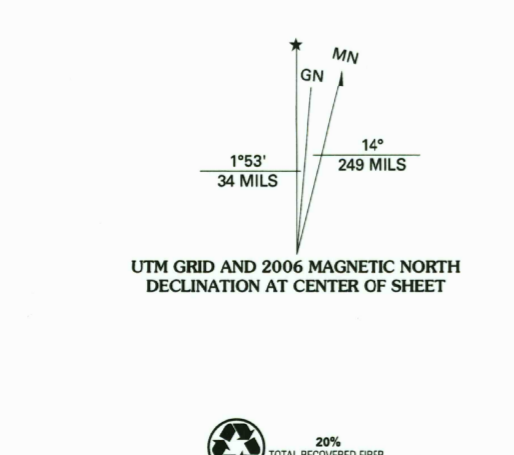


Produced by the United States Geological Survey 1977 Revision by USDA Forest Service 2001 Topography compiled 1972. Planimetry derived from imagery taken 1988 and other sources. Public Land Survey System and survey control current as of 2003. Boundaries current as of 2003. North American Datum of 1983 (NAD 83). Projection and 1 000-meter grid: Universal Transverse Mercator, zone 11 10 000-foot ticks: Idaho Coordinate System (central zone) North American Datum of 1927 (NAD 27) is shown by dashed corner ticks The values of the shift between NAD 83 and NAD 27 for 7.5-minute intersections are obtainable from National Geodetic Survey NADCON software Non-National Forest System lands within the National Forest Inholdings may exist in other National or State reservations This map is not a legal document. Public lands are subject to change and leasing, and may have access restrictions; check with appropriate offices Obtain permission before entering private lands



Legend for Highways and Roads, National Forest, and other features. Includes symbols for Interstate, U.S. Highway, State, County, National Forest, and National Forest Trail. Also includes a table for National Forest suitability for passenger cars and high clearance vehicles.

USGS Library Reston, VA. Topo Archive ISBN 0-607-94440-4 9 780607 944402

NOV 19 2006

THIS MAP COMPLIES WITH NATIONAL MAP ACCURACY STANDARDS FOR SALE BY U.S. GEOLOGICAL SURVEY, P.O. BOX 25286, DENVER, COLORADO 80225 A FOLDER DESCRIBING TOPOGRAPHIC MAPS AND SYMBOLS IS AVAILABLE ON REQUEST

MAHOGANY BUTTE, ID 2001 42114-A2-TF-024 NGA 3168 II SW - SERIES V893