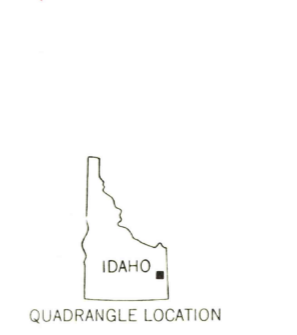
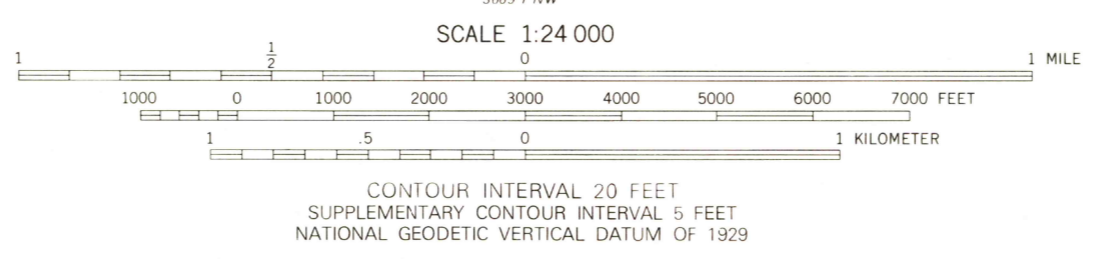
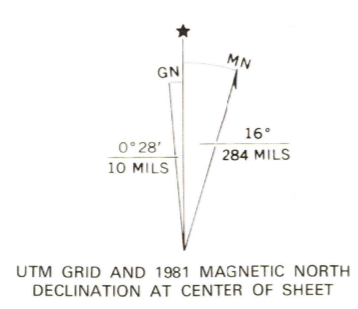


Mapped, edited, and published by the Geological Survey  
Control by USGS and NOS/NOAA  
Topography by photogrammetric methods from aerial photographs taken 1973. Field checked 1975. Map edited 1981  
Selected topographic data compiled from USGS Blackfoot Reservoir map BF-05-1/1 dated 1966  
Projection and 10,000-foot grid ticks: Idaho coordinate system, east zone (transverse Mercator)  
1000-meter Universal Transverse Mercator grid, zone 12 1927 North American Datum  
To place on the predicted North American Datum 1983 move the projection lines 12 meters north and 65 meters east as shown by dashed corner ticks  
Fine red dashed lines indicate selected fence and field lines where generally visible on aerial photographs  
This information is un-checked



ROAD CLASSIFICATION

Primary highway, hard surface — Light-duty road, hard or improved surface  
Secondary highway, hard surface — Unimproved road  
○ Interstate Route □ U. S. Route ○ State Route

THIS MAP COMPLIES WITH NATIONAL MAP ACCURACY STANDARDS  
FOR SALE BY U. S. GEOLOGICAL SURVEY, DENVER, COLORADO 80225, OR RESTON, VIRGINIA 22092  
A FOLDER DESCRIBING TOPOGRAPHIC MAPS AND SYMBOLS IS AVAILABLE ON REQUEST

MEADOW CREEK MTN., IDAHO  
SW 4 CRANES FLAT 15' QUADRANGLE  
N4300-W11137.5/7.5  
1981  
DMA 3670 II SW-SERIES V893

NOV 30 1981

9050