

Produced by the U.S. Geological Survey  
Revised by the U.S. Forest Service

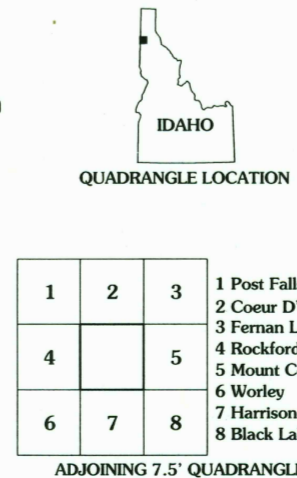
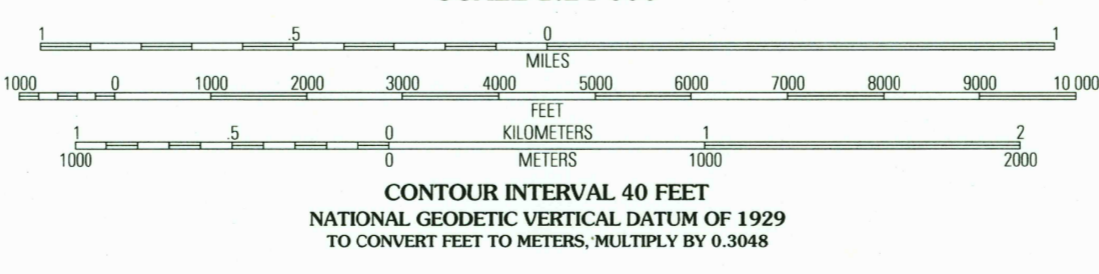
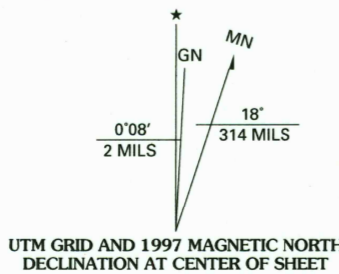
Areas outside the National Forest System lands may not have been revised  
Topography compiled 1975. Planimetry derived from imagery taken 1987  
Public Land Survey System and survey control current as of 1996. Partial  
field check by U.S. Forest Service 1996

North American Datum of 1927 (NAD 27). Projection and 10 000-foot ticks:  
Idaho coordinate system, west zone (transverse Mercator)  
Blue 1000-meter Universal Transverse Mercator ticks, zone 11

North American Datum of 1983 (NAD 83) is shown by dashed corner ticks  
The values of the shift between NAD 27 and NAD 83 for 7.5-minute  
intersections are obtainable from National Geospatial Survey NADCON software

Non-National Forest System lands within the National Forest  
Inholdings may exist in other National or State reservations

This map is not a legal land line or ownership document. Public lands are  
subject to change and leasing, and may have access restrictions; check  
with local offices. Obtain permission before entering private lands



HIGHWAYS AND ROADS		
Interstate	1	Primary highway
U. S.	2	Secondary highway
State	3	Light-duty road
County	4	Composition: Unspecified
National Forest, suitable for passenger cars	5	Paved
National Forest, suitable for high clearance vehicles	6	Gravel
National Forest Trail	7	Dirt
	8	Unimproved; 4 wheel drive
	9	Trail
	10	Gate; Barrier

RECEIVED  
MAY 31 1999  
USGS NMD  
HISTORICAL MAP ARCHIVES



THIS MAP COMPLIES WITH NATIONAL MAP ACCURACY STANDARDS  
FOR SALE BY U.S. GEOLOGICAL SURVEY, P.O. BOX 25286, DENVER, COLORADO 80225  
A FOLDER DESCRIBING TOPOGRAPHIC MAPS AND SYMBOLS IS AVAILABLE ON REQUEST

MICA BAY, ID  
1996  
NIMA 2679 III SE - SERIES V893