

Mapped, edited, and published by the Geological Survey

Control by USGS and USC&GS

Topography by photogrammetric methods from aerial

photographs taken 1966. Field checked 1967

Polyconic projection. 1927 North American datum

10,000-foot grid based on Idaho coordinate system,

west zone.

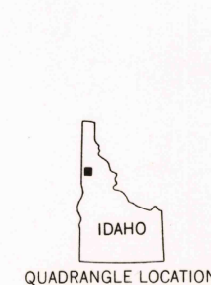
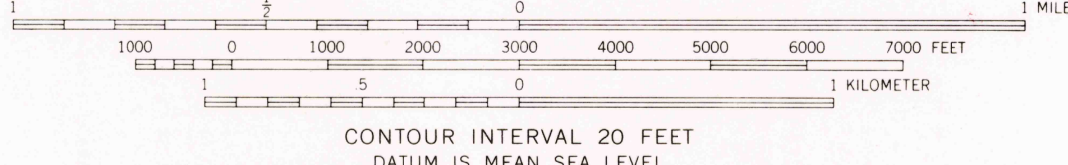
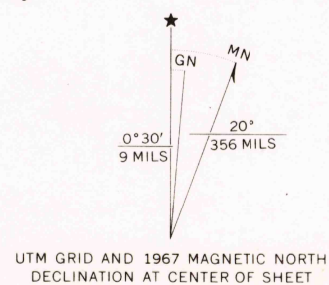
1000-meter Universal Transverse Mercator grid ticks,

zone 11, shown in blue

Fine red dashed lines indicate selected fence lines

Entire area lies within the boundary

of the Nez Perce Indian Reservation



ROAD CLASSIFICATION  
Medium-duty ——— Light-duty ———  
Unimproved dirt. ——— State Route

USGS  
Historical File  
Topographic Division

MOHLER, IDAHO  
N4615-W11615/7.5

1967

AMS 2776 IV SE—SERIES V893

THIS MAP COMPLIES WITH NATIONAL MAP ACCURACY STANDARDS  
FOR SALE BY U.S. GEOLOGICAL SURVEY, DENVER, COLORADO 80225, OR WASHINGTON, D.C. 20242  
A FOLDER DESCRIBING TOPOGRAPHIC MAPS AND SYMBOLS IS AVAILABLE ON REQUEST

U.S.G.S.

TOPOGRAPHIC DIVISION

MAR 3 1971