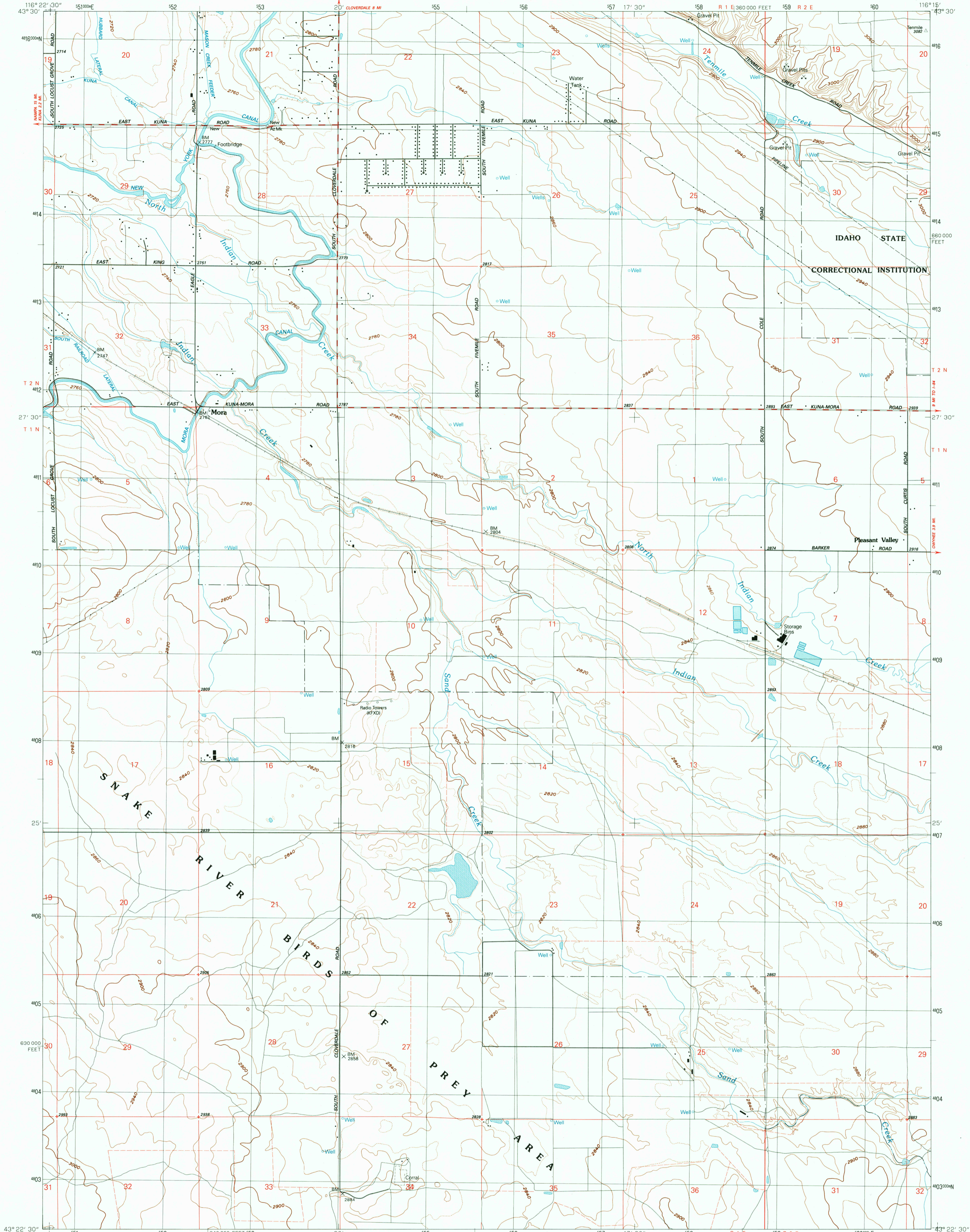
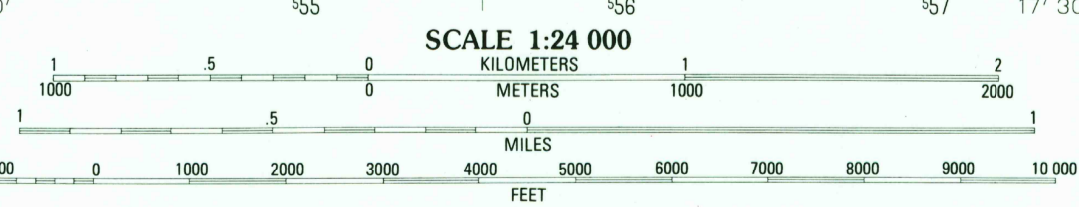
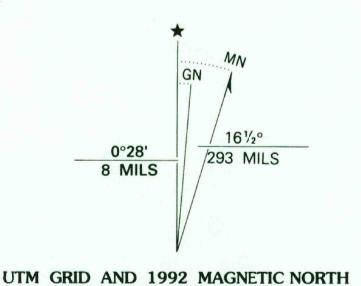


DEPARTMENT OF THE INTERIOR  
UNITED STATES GEOLOGICAL SURVEY

MORA QUADRANGLE  
IDAHO-ADA CO.  
7.5 MINUTE SERIES (TOPOGRAPHIC)



Produced by the United States Geological Survey  
Control by USGS and NOS/NOAA  
Compiled from aerial photographs taken 1955. Revised from aerial photographs taken 1987. Field checked 1990. Map edited 1992  
North American Datum of 1927 (NAD 27). Projection and 10 000-foot grid ticks: Idaho Coordinate System, west zone (Transverse Mercator). 1000-meter Universal Transverse Mercator grid, zone 11  
The difference between NAD 27 and North American Datum of 1983 (NAD 83) for 7.5 minute intersections is given in USGS Bulletin 1875. The NAD 83 is shown by dashed corner ticks  
There may be private inholdings within the boundaries of the National or State reservations shown on this map  
Fine red dashed lines indicate selected fence lines where generally visible on aerial photographs. This information is uncheckd



CONTOUR INTERVAL 20 FEET  
SUPPLEMENTARY CONTOUR INTERVAL 10 FEET  
NATIONAL GEODETIC DATUM OF 1929  
TO CONVERT FEET TO METERS MULTIPLY BY 0.3048  
TO CONVERT METERS TO FEET MULTIPLY BY 3.2808



ROAD CLASSIFICATION  
Primary highway, hard surface . . . . . Light-duty road, hard or improved surface . . . . .  
Secondary highway, hard surface . . . . . Unimproved road . . . . .  
Interstate Route U. S. Route State Route

1	2	3	1 Meridian
2	3	4	2 Cloverdale
3	4	5	3 Boise South
4	5	6	4 Kuna
5	6	7	5 Owyhee
6	7	8	6 Initial Point
7	8		7 Coyote Butte
8			8 Christmas Mountain

MORA, IDAHO  
43116-D3-TF-024  
1992

AUG 1992

THIS MAP COMPLIES WITH NATIONAL MAP ACCURACY STANDARDS  
FOR SALE BY U.S. GEOLOGICAL SURVEY  
DENVER, COLORADO 80225 OR RESTON, VIRGINIA 22092  
A FOLDER DESCRIBING TOPOGRAPHIC MAPS AND SYMBOLS IS AVAILABLE ON REQUEST

DMA 2770 IV NE-SERIES V893