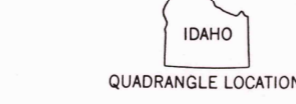
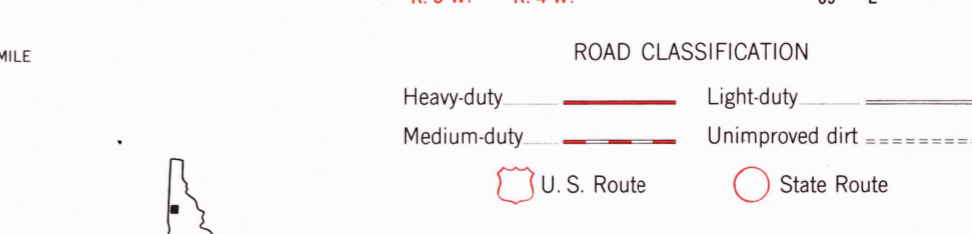
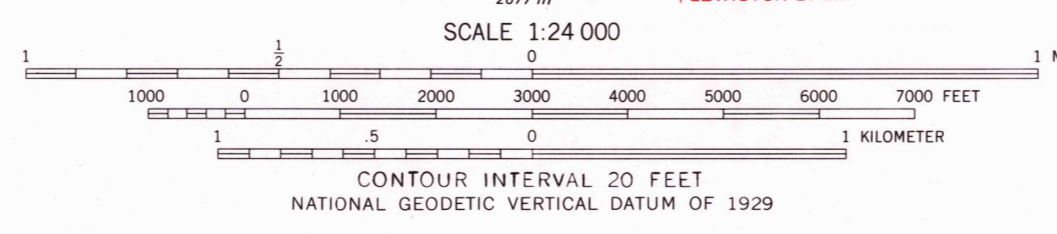
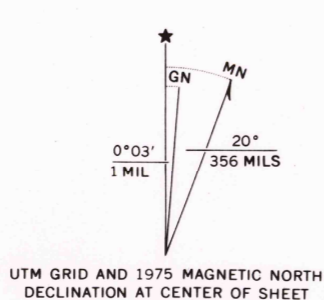


Mapped, edited, and published by the Geological Survey
Control by USGS and NOS/NOAA

Topography from aerial photographs by photogrammetric methods
Aerial photographs taken 1957. Field check 1960
Polyconic projection. 1927 North American datum
10,000-foot grid based on Idaho coordinate system, west zone
1000-meter Universal Transverse Mercator grid ticks,
zone 11, shown in blue
To place on the predicted North American Datum 1983,
move the projection lines 16 meters north and
78 meters east as shown by dashed corner ticks
Red tint indicates areas in which only
landmark buildings are shown
Fine red dashed lines indicate selected fence lines



MOSCOW EAST, IDAHO
NW/4 MOSCOW 15' QUADRANGLE
N4637.5-W11652.5/7.5

THIS MAP COMPLIES WITH MAP ACCURACY STANDARDS
FOR SALE BY U.S. GEOLOGICAL SURVEY, P.O. BOX 25286, DENVER, COLORADO 80225
A FOLDER DESCRIBING TOPOGRAPHIC MAPS AND SYMBOLS IS AVAILABLE ON REQUEST

Revisions shown in purple compiled from aerial photographs taken 1975. This information not field checked
1960
PHOTOREVISED 1975
DMA 2677 III NW—SERIES 5883

