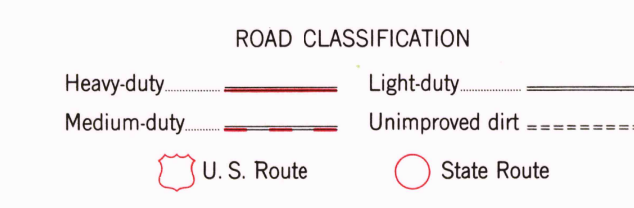
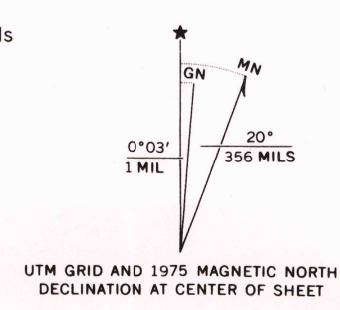
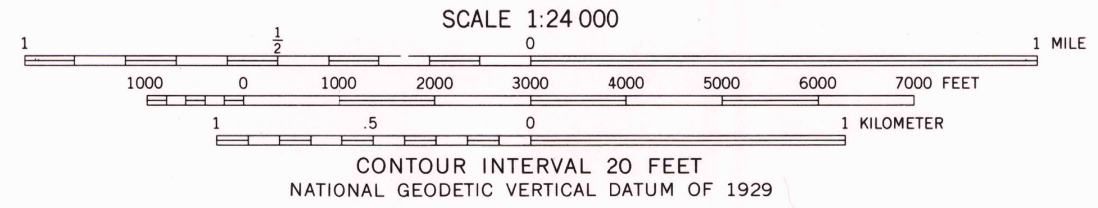


Mapped, edited, and published by the Geological Survey
Control by USGS and NOS/NOAA

Topography from aerial photographs by photogrammetric methods
Aerial photographs taken 1957. Field check 1960
Polyconic projection. 1927 North American datum
10,000-foot grid based on Idaho coordinate system, west zone
1000-meter Universal Transverse Mercator grid ticks,
zone 11, shown in blue

Red tint indicates area in which only
landmark buildings are shown
Dashed land lines indicate approximate locations
Fine red dashed lines indicate selected fence lines
Revisions shown in purple compiled from aerial photographs
taken 1975. This information not field checked



THIS MAP COMPLIES WITH NATIONAL MAP ACCURACY STANDARDS
FOR SALE BY U.S. GEOLOGICAL SURVEY, DENVER, COLORADO 80225, OR RESTON, VIRGINIA 22092
A FOLDER DESCRIBING TOPOGRAPHIC MAPS AND SYMBOLS IS AVAILABLE ON REQUEST

USGS
Historical File
Topographic Division

MOSCOW EAST, IDAHO
NW/4 MOSCOW 15' QUADRANGLE
N4637.5—W11652.5/7.5
1960
PHOTOREVISED 1975
AMS 2677 III NW—SERIES V893

AUG 0 1 1978

3300