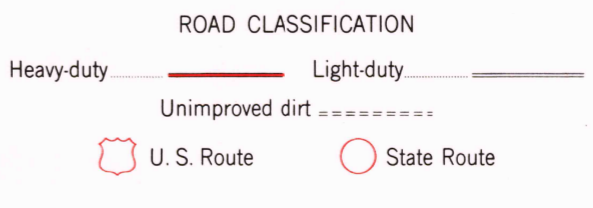
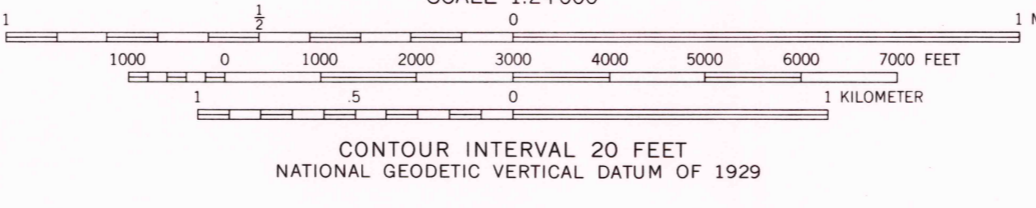
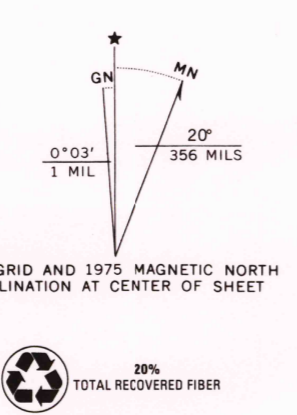


Mapped, edited, and published by the Geological Survey
Control by USGS and NOS/NOAA
Topography by photogrammetric methods from aerial photographs taken 1957. Field checked 1964
Polyconic projection. 1927 North American datum
10,000-foot grids based on Washington coordinate system, south zone and Idaho coordinate system, west zone
1000-meter Universal Transverse Mercator grid ticks, zone 11, shown in blue
Red tint indicates areas in which only landmark buildings are shown
Revisions shown in purple compiled from aerial photographs taken 1975. This information not field checked



THIS MAP COMPLIES WITH NATIONAL MAP ACCURACY STANDARDS
FOR SALE BY U.S. GEOLOGICAL SURVEY, P.O. BOX 25286, DENVER, COLORADO 80225
A FOLDER DESCRIBING TOPOGRAPHIC MAPS AND SYMBOLS IS AVAILABLE ON REQUEST

MOSCOW WEST, IDAHO-WASH.
N4637.5-W11700/7.5
1964
PHOTOREVISED 1975
AMS 2577 II NE-SERIES V891

RECEIVED
JUN 3 0 2002
U.S. GEOLOGICAL SURVEY
HISTORICAL MAP ARCHIVES

