
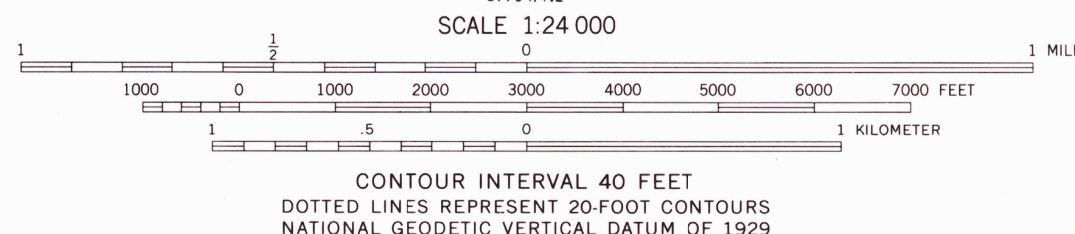
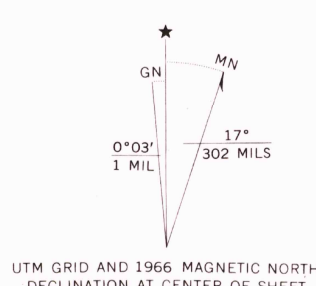


Mapped, edited, and published by the Geological Survey
Control by USGS and USC&GS
Topography by photogrammetric methods from aerial
photographs taken 1965. Field checked 1966
Underwater contours by U. S. Bureau of Reclamation
Polyconic projection. 1927 North American datum
10,000-foot base on Idaho coordinate system,
east zone, and Wyoming coordinate system, west zone
1000-meter Universal Transverse Mercator grid ticks,
zone 12, shown in blue
Where omitted, land lines have not been established



THIS MAP COMPLIES WITH NATIONAL MAP ACCURACY STANDARDS
FOR SALE BY U. S. GEOLOGICAL SURVEY, DENVER, COLORADO 80225, OR RESTON, VIRGINIA 22092
A FOLDER DESCRIBING TOPOGRAPHIC MAPS AND SYMBOLS IS AVAILABLE ON REQUEST



MOUNT BAIRD, IDAHO-WYO.
N4315-W11100/7.5

USGS
Historical File
Topographic Division
1966
AMS 3770 I SE-SERIES V893

JUL 17 1978

3950